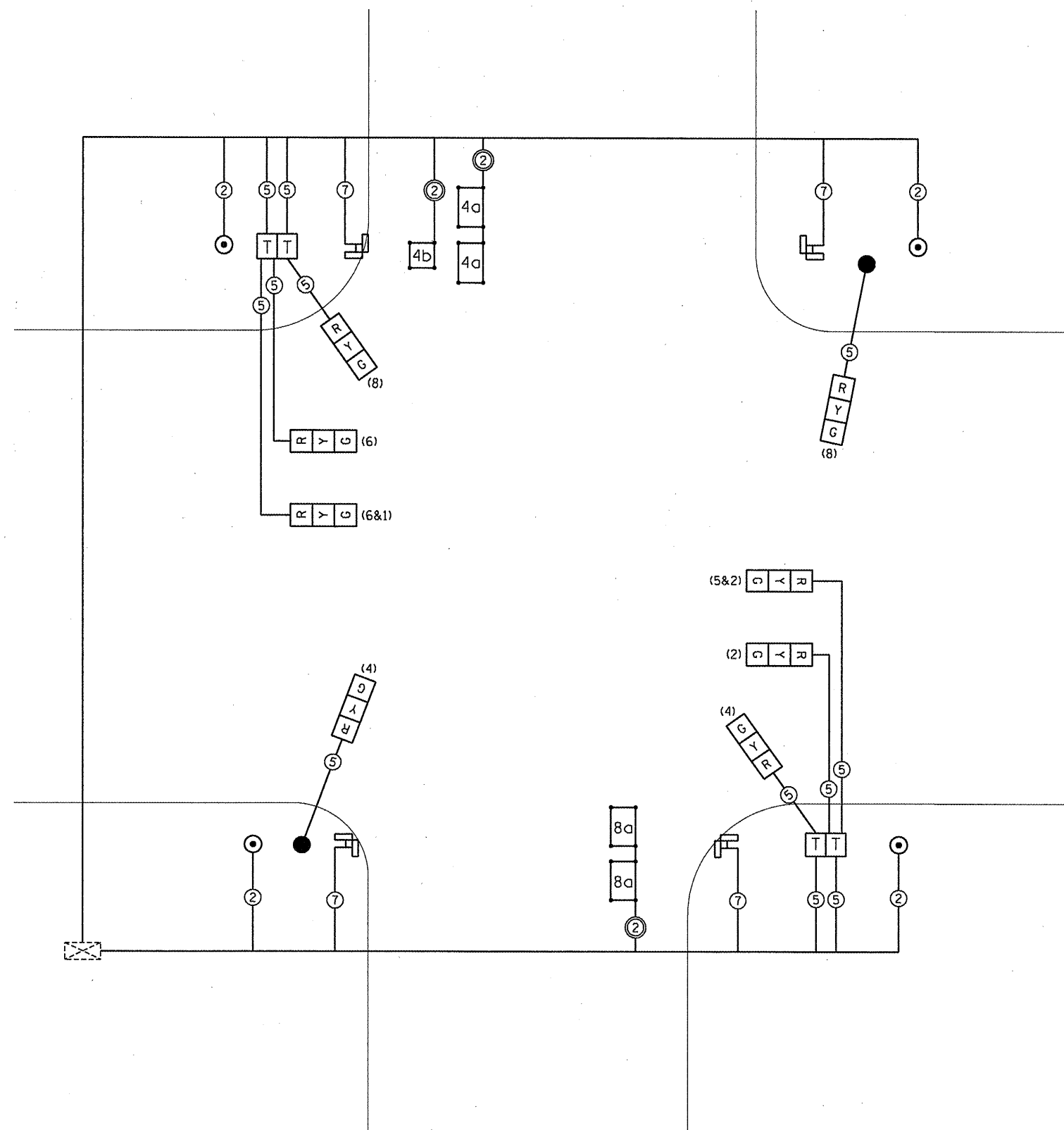













NOTE:

ALL CABLES SHALL BE A.W.G.
#14 UNLESS OTHERWISE NOTED.



LEGEND

-  EXISTING TRAFFIC SIGNAL CONTROLLER CABINET
-  INDICATES PROPOSED TERMINAL BLOCK ON EXISTING MAST ARM POLE
-  PROPOSED PEDESTRIAN SIGNAL HEADS
-  PROPOSED PEDESTRIAN PUSH BUTTON
-  PROPOSED TRAFFIC SIGNAL HEAD
-  NUMBER IN CIRCLE INDICATES NUMBER OF CONDUCTORS IN THAT CABLE
-  NUMBERS IN PARENTHESIS INDICATES PHASE
-  INDICATES 2/C TWISTED, SHIELDED CABLE IN CONDUIT
-  NUMBER INDICATES PHASE; LETTER OR LETTERS IDENTIFY AMPLIFIER
-  6' X 6' DETECTOR LOOP WITH 2" CORE DRILLED CORNERS. NUMBER INDICATES PHASE, LOWER CASE LETTER INDICATES AMPLIFIER.
-  6' X 20' DETECTOR LOOP WITH 2" CORE DRILLED CORNERS. NUMBER INDICATES PHASE, LOWER CASE LETTER INDICATES AMPLIFIER.

FILE NAME =
c:\pwork\pwidot\poesl\08131092\78123-m

USER NAME = poesl
PLOT SCALE = 48.0000 / / IN.
PLOT DATE = 2/2/2010

DESIGNED -
DRAWN -
CHECKED -
DATE -

REVISED -
REVISED -
REVISED -
REVISED -

**STATE OF ILLINOIS
DEPARTMENT OF TRANSPORTATION**

**TRAFFIC SIGNAL DIAGRAM
IL 1/14 AND CHURCH ST**

SCALE: SHEET NO. OF SHEETS STA. TO STA.

F.A.P. RTE.	SECTION	COUNTY	TOTAL SHEETS	SHEET NO.
332	D9 CM TRAFFIC SIGNAL FY10-1	WHITE	8	6
ILLINOIS CONTRACT NO. 78123			ILLINOIS FED. AID PROJECT	