

F.A.P. RTE.	SECTION	COUNTY	TOTAL SHEETS	SHEET NO.
322	16-7185-3	PERRY	37	1
		ILLINOIS	CONTRACT NO. 78167	

STATE OF ILLINOIS
DEPARTMENT OF TRANSPORTATION
DIVISION OF HIGHWAYS

**PROPOSED
HIGHWAY PLANS**

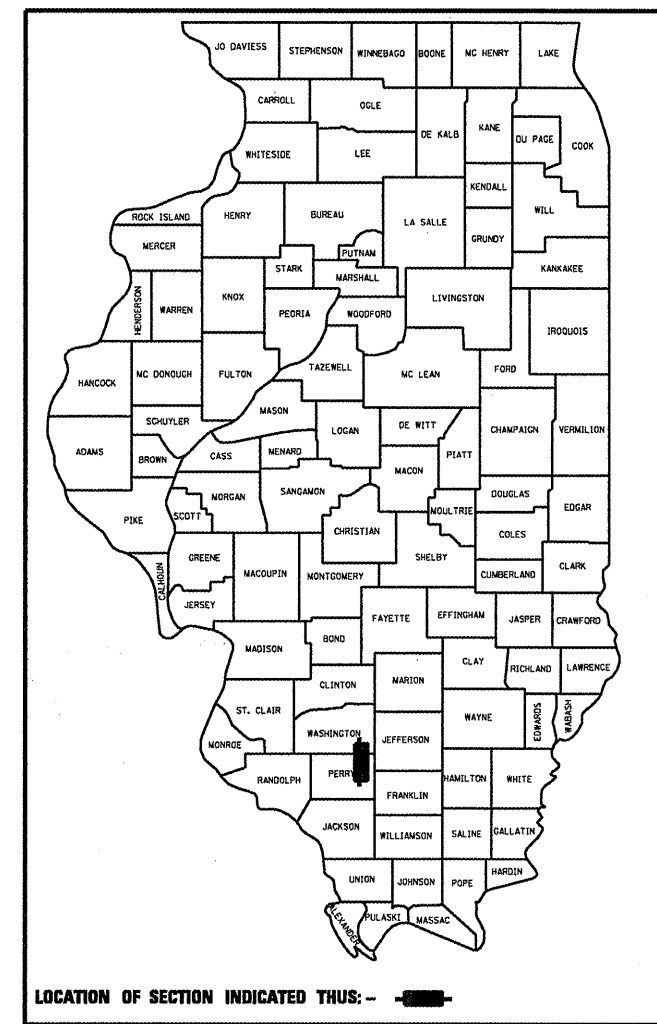
FAP ROUTE 322 (US 51)
SECTION (6-7)RS-3

MILLING AND RESURFACING
PERRY COUNTY
C-99-022-10

FOR INDEX OF SHEETS, SEE SHEET NO. 3

ADT - 3350 (2007)
PV = 3125
MU = 125
SU = 100
TRUCK = 6.7%

D-99-023-10



PROP. PROJECT ENDS
FAP 322 (US 51) STA. 585+19
(BUTT JT.)

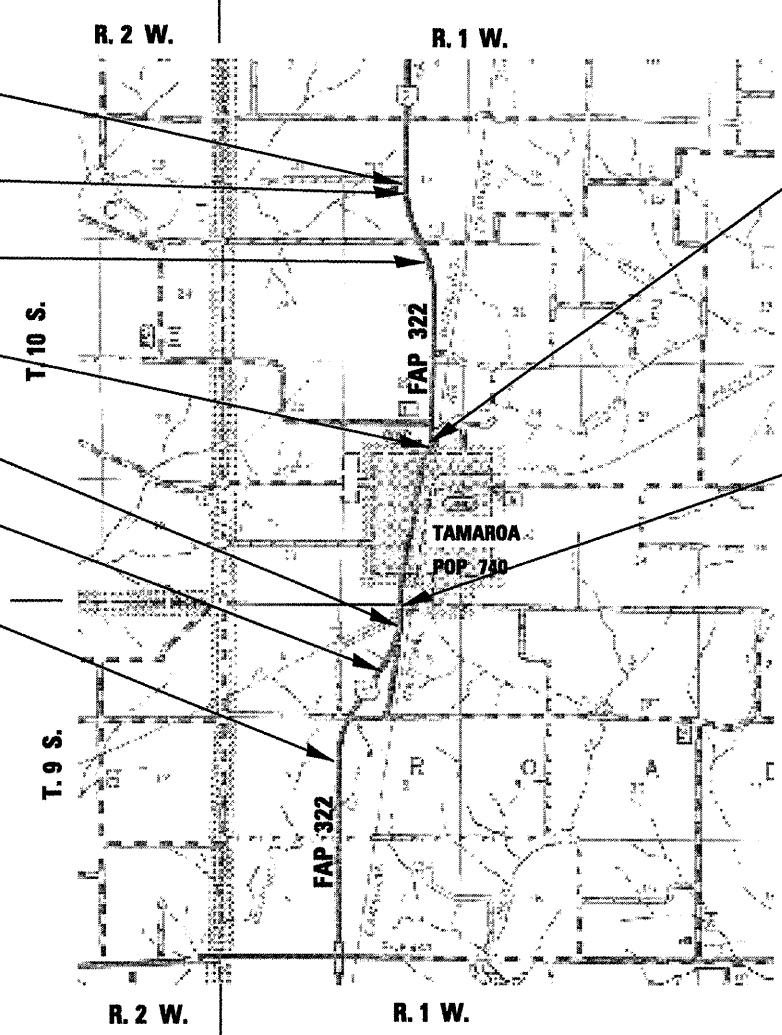
EQ. STA. 576+88.45 (BK) =
STA. 584+69.0 (AH)

EQ. STA. 544+05.37 (BK) =
STA. 544+05.87 (AH)

EQ. STA. 464+36.79 (BK) =
STA. 465+76.55 (AH)

EQ. STA. 367+03.70 (BK) =
STA. 380+92.90 (AH)

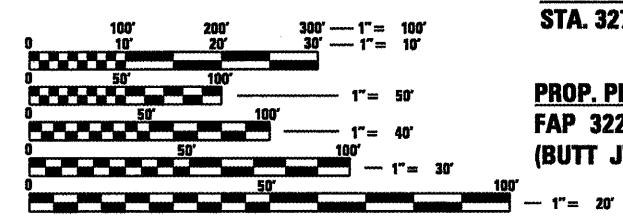
EQ. STA. 327+61.91 (BK) =
STA. 327+60.07 (AH)



SN 073-0002 TO BE OMITTED
STA. 466+87 TO STA. 467+09

EX. UNION PAC. R.R. CROSSING OMITTED
STA. 382+87 TO STA. 382+99

TOWNSHIP: TAMAROA



FULL SIZE PLANS HAVE BEEN PREPARED USING STANDARD
ENGINEERING SCALES. REDUCED SIZED PLANS WILL NOT
CONFORM TO STANDARD SCALES. IN MAKING MEASUREMENTS
ON REDUCED PLANS, THE ABOVE SCALES MAY BE USED.

J.U.L.I.E.
JOINT UTILITY LOCATION INFORMATION FOR EXCAVATION
1-800-892-0123
OR 811

PROJECT ENGINEER CHARLES STEIN (618-351-5210)
PROJECT MANAGER KATHI MCCORD (618-351-5216)

CONTRACT NO. 78167

GROSS LENGTH = 26,610.89 FT. = 5.039 MILE
NET LENGTH = 26,576.89 FT. = 5.033 MILE

STATE OF ILLINOIS
DEPARTMENT OF TRANSPORTATION
DIVISION OF HIGHWAYS

SUBMITTED Jan 27 20 10

Mary C. Lomis
DEPUTY DIRECTOR OF HIGHWAYS, REGION ENGINEER

March 19 20 10

Scott E. Stitt, P.E. / B
ACTING ENGINEER OF DESIGN AND ENVIRONMENT

March 19 20 10

Christine M. Reed / B
DIRECTOR OF HIGHWAYS, CHIEF ENGINEER

PRINTED BY THE AUTHORITY
OF THE STATE OF ILLINOIS