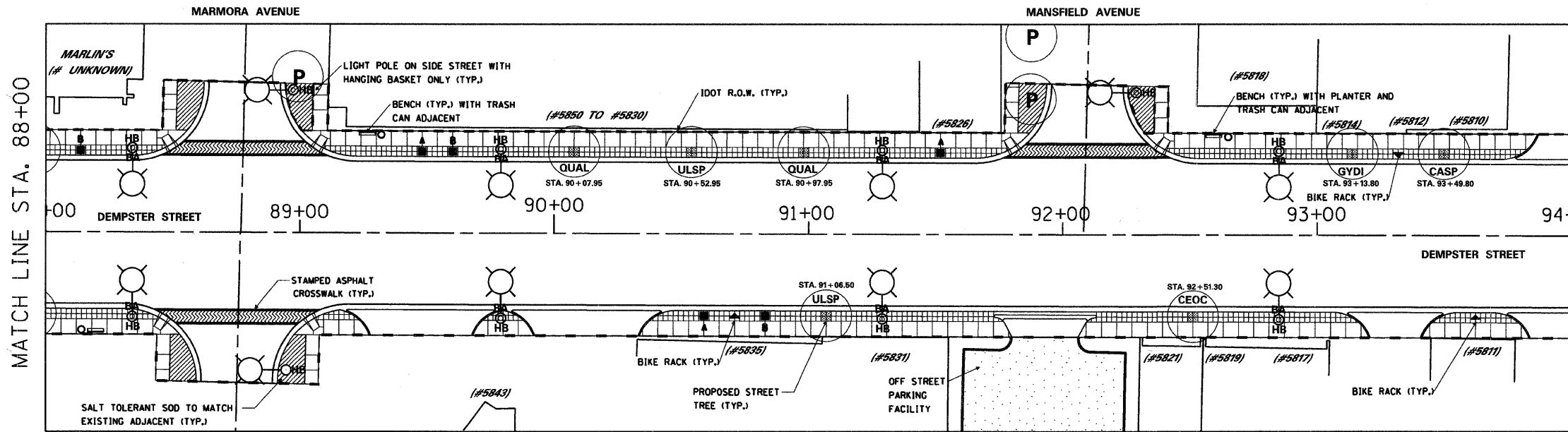
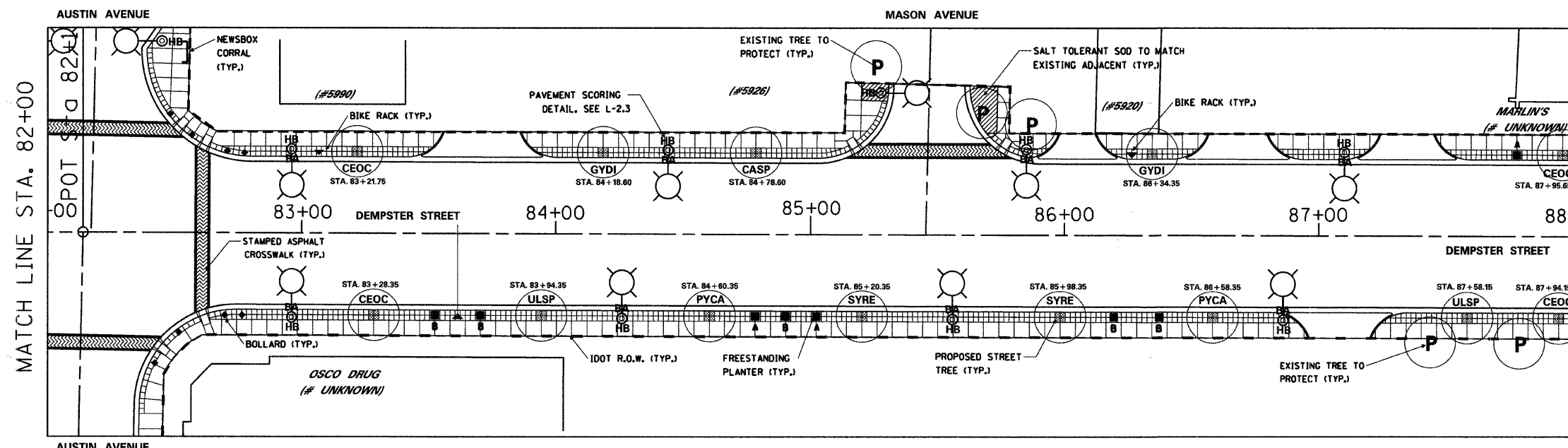


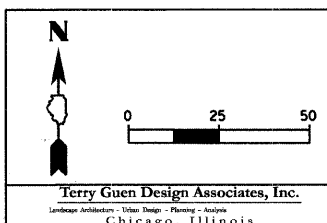
F.A.P. RYE:	SECTION	COUNTY	TOTAL SHEETS	SHEET NO.
351	03-00097-01-PV	COOK	82	53
STA. 82+00		TO STA. 94+00		
FED. ROAD DIST. NO.		ILLINOIS FED. AID PROJECT		
CONTRACT # 83971				

- NOTES:
- PERMANENT STREET FURNISHINGS LOCATED TO MAINTAIN MINIMUM 6 FOOT CLEAR SIDEWALK ACCESS ADJACENT TO BUILDINGS.
 - PROVIDE C.U. STRUCTURAL SOIL FOR STREET TREE PLANTINGS. SEE SHEETS L-2.1 AND L-2.2.
 - MAXIMUM PAVEMENT WIDTH AS SHOWN. NOTIFY VILLAGE OF MORTON GROVE TO REVIEW SITE CONDITIONS WHERE NEW PAVEMENT DOES NOT MEET BUILDING LINE. OWNER TO DIRECT WORK BASED UPON CONTRACTOR ESTIMATE FOR TOTAL PROJECT AREAS.
 - TREE LOCATIONS ARE INDICATED ON PLAN BY "STA. XX+XX.XX". ALL TREES LOCATED 32.0' FROM CENTERLINE OF ROAD (TYP.), EXCEPT WHERE NOTED OTHERWISE. COORDINATE TREE PITS TO FALL EVENLY WITH PAVEMENT AND PAVEMENT SCORE PATTERNS PER DETAIL.
 - ALL STREET TREES TO BE PLANTED IN THE CENTER OF A 10'x25'x3' DEEP PROFILE OF C.U. STRUCTURAL SOIL.
 - WATER, GATORBAGS, FOR INSTALL AND ESTABLISHMENT OF PLANTS, AND ALL MAINTENANCE ACTIVITIES BEFORE THE END OF CONTRACT TO BE PROVIDED CONTRACTOR, PLANT MAINTENANCE ACTIVITIES TO BE PROVIDED BY THE VILLAGE OF MORTON GROVE, AT END OF CONTRACT ONLY.
 - SIDEWALK PAVING SCORE LINES. SEE LANDSCAPE DETAILS.
 - LIGHT STANDARDS, CURB CUTS, ADA ACCESS RAMP INDICATED FOR COORDINATION PURPOSES. SEE ENGINEER'S DOCUMENTS FOR LAYOUT AND DETAILS.
 - PERMANENT STREET FURNISHINGS SHOP DRAWINGS: CONTRACTOR TO SUBMIT SHOP DRAWINGS INDICATING DIMENSIONS, LOCATIONS OF ALL PERMANENT STREET FURNISHINGS FOR REVIEW BY VILLAGE OF MORTON GROVE FOR DRAWING APPROVAL. FIELD MARK APPROVED DRAWN LOCATIONS FOR ENGINEER PRIOR TO INSTALLATION OF FOUNDATIONS FOR FURNITURE.



KEY:

	BENCH		SOD REPAIR AREA WITH 8" DRAINAGE SUBBASE, 8" REPLACEMENT OF TOPSOIL, & SALT TOLERANT SOD		NEWSBOX CORRAL		EXISTING TREE TO BE PROTECTED		APPROXIMATE STREET ADDRESS (#5901)
	TRASH CAN		LIGHT STANDARD WITH BANNER ARM (STREET SIDE) & HANGING BASKET ARM (SIDEWALK SIDE)		TREE STATION LOCATION AND SPECIES INFORMATION		EXISTING TREE TO BE REMOVED		APPROXIMATE IDOT R.O.W.
	BIKE RACK		LIGHT STANDARD ON SIDE STREET WITH HANGING BASKET ONLY (SIDEWALK SIDE OF LIGHT POLE)		STREET TREE AND 4'x4' GRATE. TREE TO BE PLANTED IN 10' WIDE x 25' LONG x 3' DEEP PROFILE OF CU STRUCTURAL SOIL. SEE DETAILS		STAMPED ASPHALT CROSSWALK		
	PLANTER BOX (SEE DETAILS)								
	BOLLARD								



REVISIONS	
NAME	DATE

ILLINOIS DEPARTMENT OF TRANSPORTATION
IL RTE 58 (DEMPSTER ST) IMPROVEMENTS

LANDSCAPE AND FURNISHINGS PLAN

SCALE: 1" = 25'
DATE: 10-16-09

DRAWN BY: TH
CHECKED BY: TG

McDonough Associates Inc.
Engineers / Architects

L-1.2

SHEET NUMBER