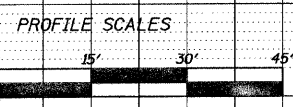
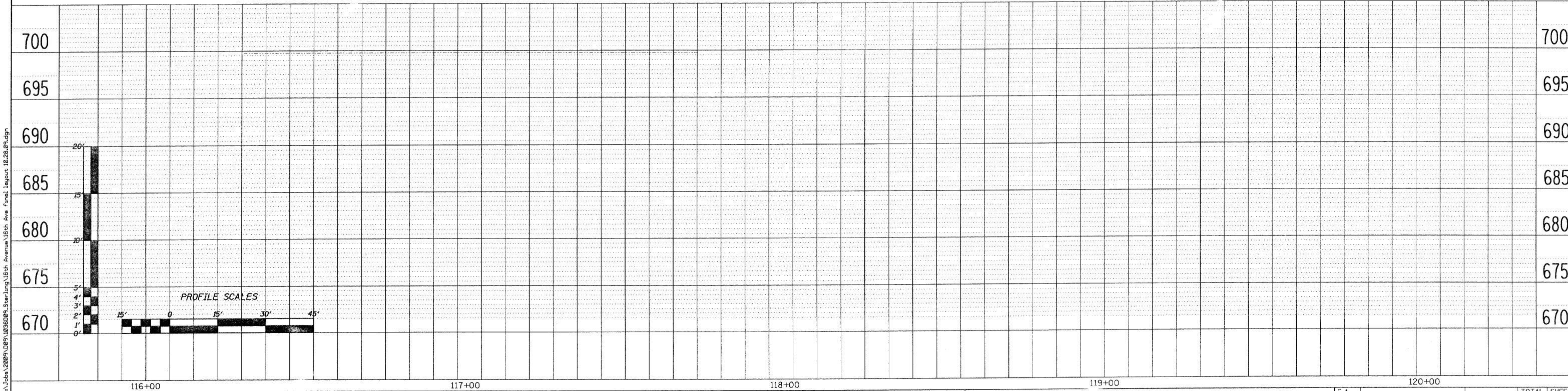
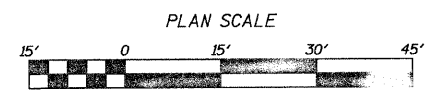


INDICATES LIMIT OF HOT MIX ASPHALT SURFACE REMOVAL - 1 3/4". REMOVE FULL WIDTH OF 16TH AVENUE AND AT INTERSECTING STREETS AS SHOWN.

STA. 116+83 AND 117+53, SEE SCHEDULE OF QUANTITIES. REMOVE AND REPLACE SIDEWALK AS INDICATED, REMOVE EXISTING CURB AND GUTTER, PLACE PROPOSED CURB AND GUTTER AND CURB RAMP, PLACE DETECTABLE WARNINGS



FILE NAME = L:\Jobs\2009\09\1036009_Sterling\16th Avenue\16th Ave Final Layout_10.28.09.dgn

WILLET, HOFMANN & ASSOCIATES, INC.
CONSULTING ENGINEERS
 809 East Second Street Dixon, IL 61021
 Phone 815.294.3381 Fax 815.294.3385
 Design Firm #184-00918
 www.willethofmann.com

DESIGNED - BDF	REVISED -
DRAWN - JDH	REVISED -
CHECKED - BDF	REVISED -
DATE -	REVISED -

CITY OF STERLING, ILLINOIS
16TH AVE - E. 5TH STREET TO LE FEVRE RD.

16TH AVENUE PLAN & PROFILE

SCALE: SHEET NO. 23 OF 31 SHEETS

F.A. RTE.	SECTION	COUNTY	TOTAL SHEETS	SHEET NO.
	09-00147-00-RS	WHITESIDE	31	23
FED. ROAD DIST. NO. ILLINOIS FED. AID PROJECT			CONTRACT NO. 85495	