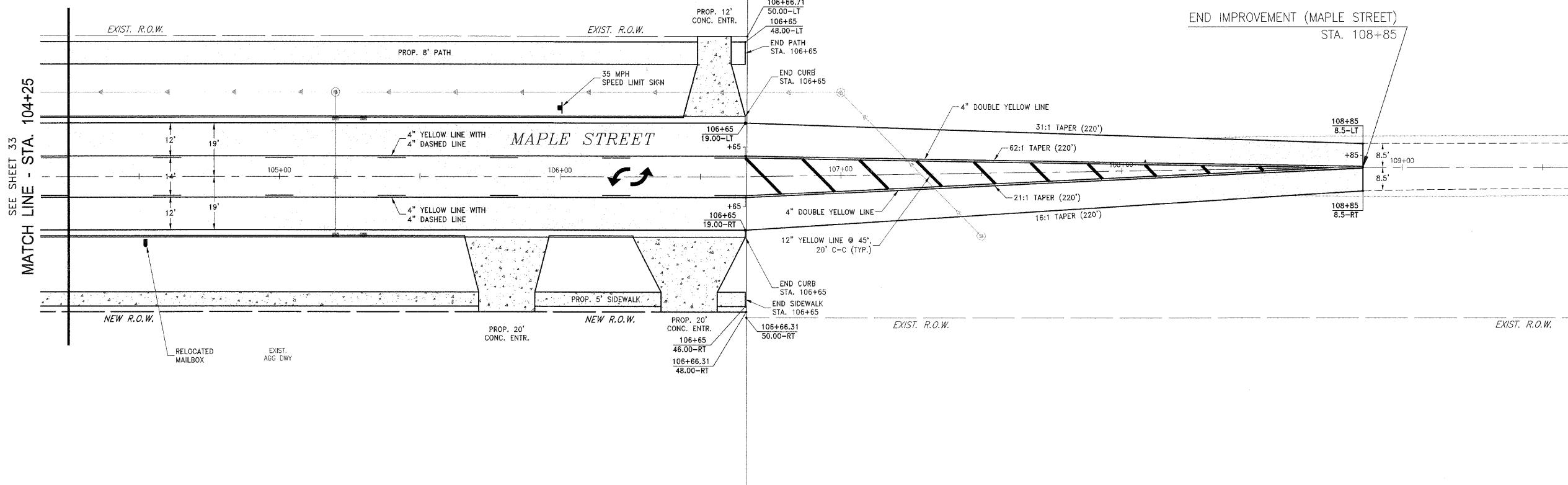
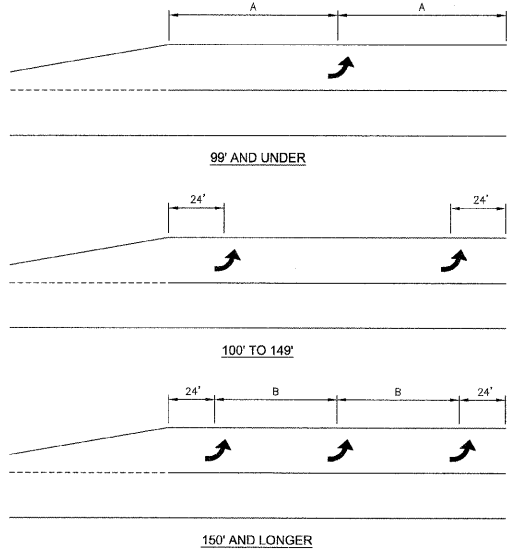


LEGACY PARK

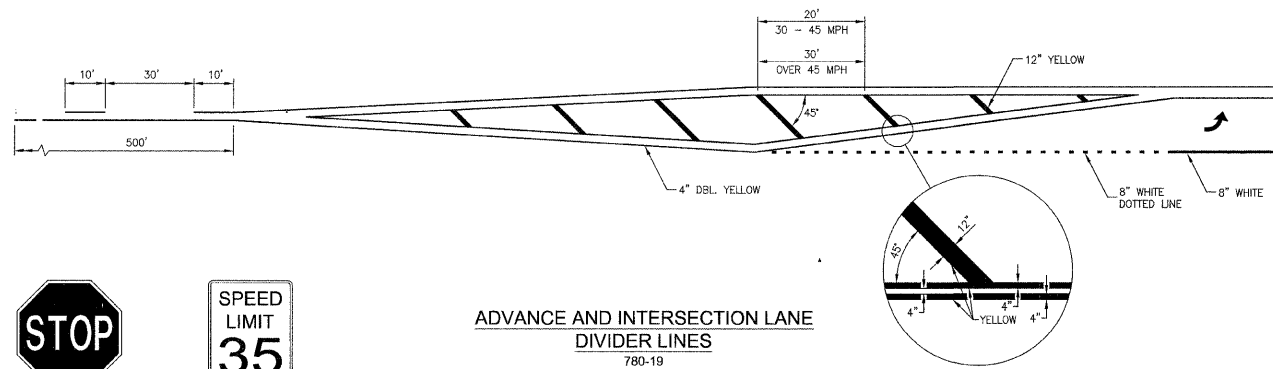


SEE SHEET 33
MATCH LINE - STA. 104+25

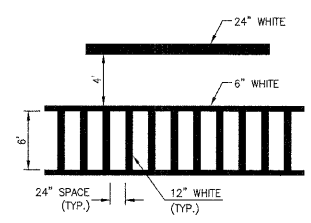

END IMPROVEMENT (MAPLE STREET)
STA. 108+85



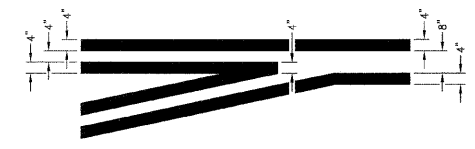
TYPICAL PLACEMENT OF ARROWS
IN TURN LANES
780-10



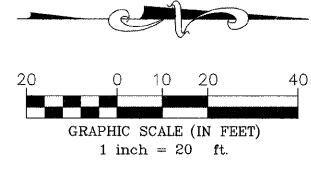
ADVANCE AND INTERSECTION LANE
DIVIDER LINES
780-19



TYPICAL SPACING DETAIL FOR
CROSSWALKS AND STOP BARS
780-3
OPTION 2



TYPICAL APPLICATION
@ LEFT TURN LANES
780-1



FED. AID DIST. NO.	SECTION	COUNTY	TOTAL SHEETS	SHEET NO.
**	**	KANKAKEE	59	34

CONTRACT NO. 87252

FED. ROAD DIST. NO. ILLINOIS FED. AID PROJECT
* RONNIE GRAY DRIVE (6502)
MAPLE STREET (6512)
** 00-00054-00-FP

TYSON ENGINEERING, INC.
CONSULTING CIVIL ENGINEERS
LAND SURVEYORS
DESIGN FIRM LICENSE #184-001136
367 SOUTH SCHUYLER AVENUE
KANKAKEE, ILLINOIS 60901
PHONE (815) 932-7406

This document and the ideas and designs incorporated herein, as an instrument of professional service, is the property of Tyson Engineering Inc. and is not to be used in whole or in part, for any other project without written authorization of Tyson Engineering Inc.
Do not scale drawings. Use dimensions only.
Contractor shall be responsible for verifying all dimensions.
Information herein and herein is confidential.

REVISIONS			
NO.	DATE	BY	DESCRIPTION
1	10/30/09	MRG	PER IDOT REVIEW

MAPLE STREET
STRIPING AND SIGNAGE
PLAN

PROJECT:
VILLAGE OF MANTENO
**MAPLE STREET AND RONNIE
GRAY DRIVE IMPROVEMENTS**
MANTENO, ILLINOIS

SECTION 00-00054-00-FP	
DATE: 9/25/09	JOB NO. E06030
SCALE: HORZ.: 1"=20' VERT.: N/A	FILE NO.
DRAWN BY: MRG	SHEET
CHECKED BY: SRM	34

11/20/09 10:00 AM C:\Users\mrg\Documents\87252\Drawings\00-00054-00-FP\Maple_Sheet_34.dwg
 11/20/09 10:00 AM C:\Users\mrg\Documents\87252\Drawings\00-00054-00-FP\Maple_Sheet_34.dwg
 11/20/09 10:00 AM C:\Users\mrg\Documents\87252\Drawings\00-00054-00-FP\Maple_Sheet_34.dwg