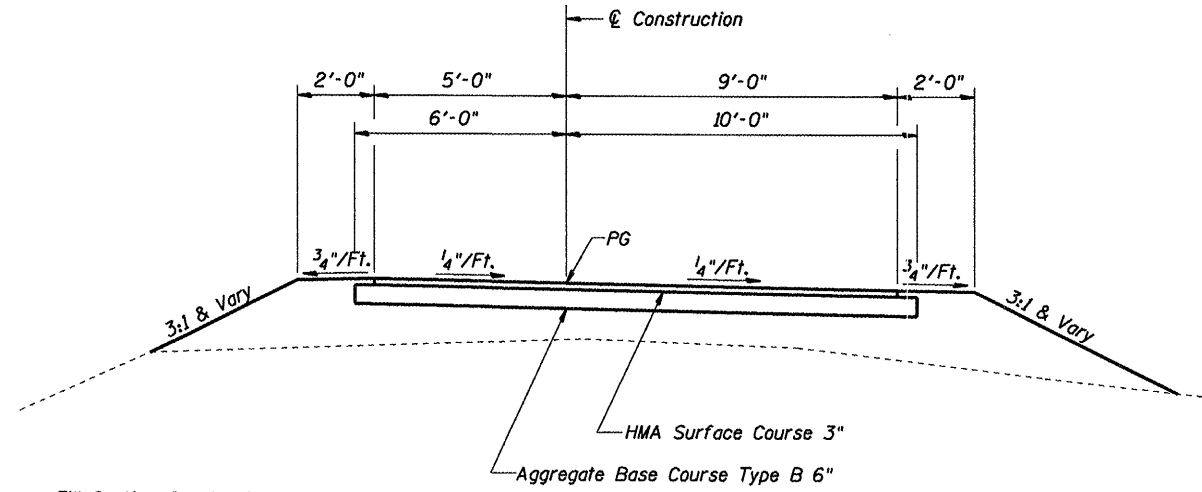


Fill Section-Construct as Shown on Station Cross Sections

PROPOSED TYPICAL CROSS SECTION

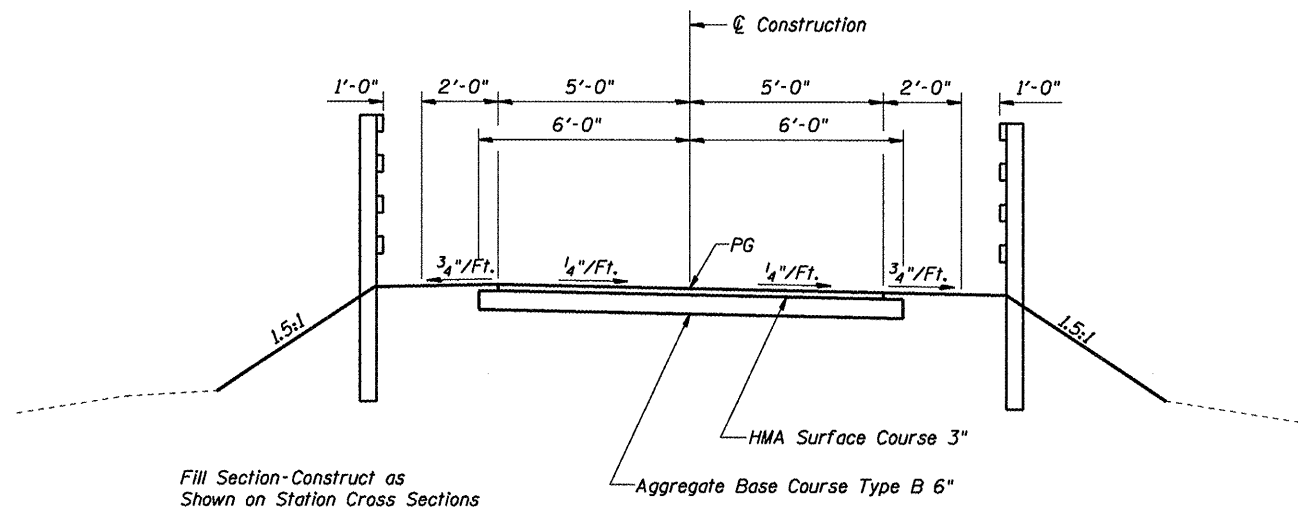
STUART PARK CONNECTOR
STA 6003+00.00 TO STA 6015+29.93



Fill Section-Construct as Shown on Station Cross Sections

PROPOSED TYPICAL CROSS SECTION

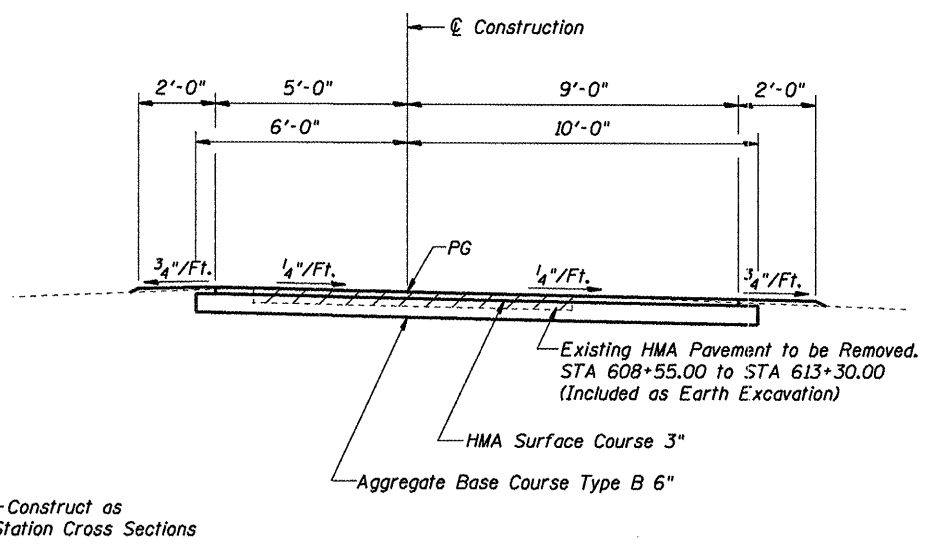
PARK CONNECTOR
STA 400+00.00 TO STA 404+44.99



Fill Section-Construct as Shown on Station Cross Sections

PROPOSED TYPICAL CROSS SECTION

STUART PARK CONNECTOR
STA 5999+87.48 TO STA 6003+00.00



Fill Section-Construct as Shown on Station Cross Sections

PROPOSED TYPICAL CROSS SECTION

EXISTING STUART PARK PATH
STA 608+55.00 TO STA 614+00.00

CUMMINS
ENGINEERING
CORPORATION

JOB = 2192
FILE NAME = 2192typ.dgn
PLOT SCALE = 5,0000' / IN.
PLOT DATE = 6/5/2009

DESIGNED - NAK
DRAWN - AJH
CHECKED - NAK
DATE - 1/21/2009

REVISED
REVISED
REVISED
REVISED

SANGAMON VALLEY TRAIL

TYPICAL CROSS SECTIONS

F.A.S. RTE.	SECTION	COUNTY	TOTAL SHEETS	SHEET NO.
	05-00173-00-BT	SANGAMON	173	10
CONTRACT NO.				
FED. ROAD DIST. NO.	ILLINOIS FED. AID PROJECT			

93522