

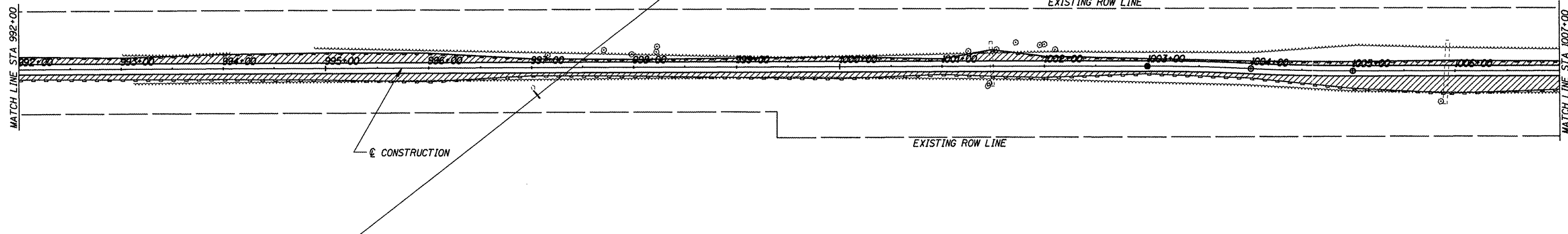


LEGEND

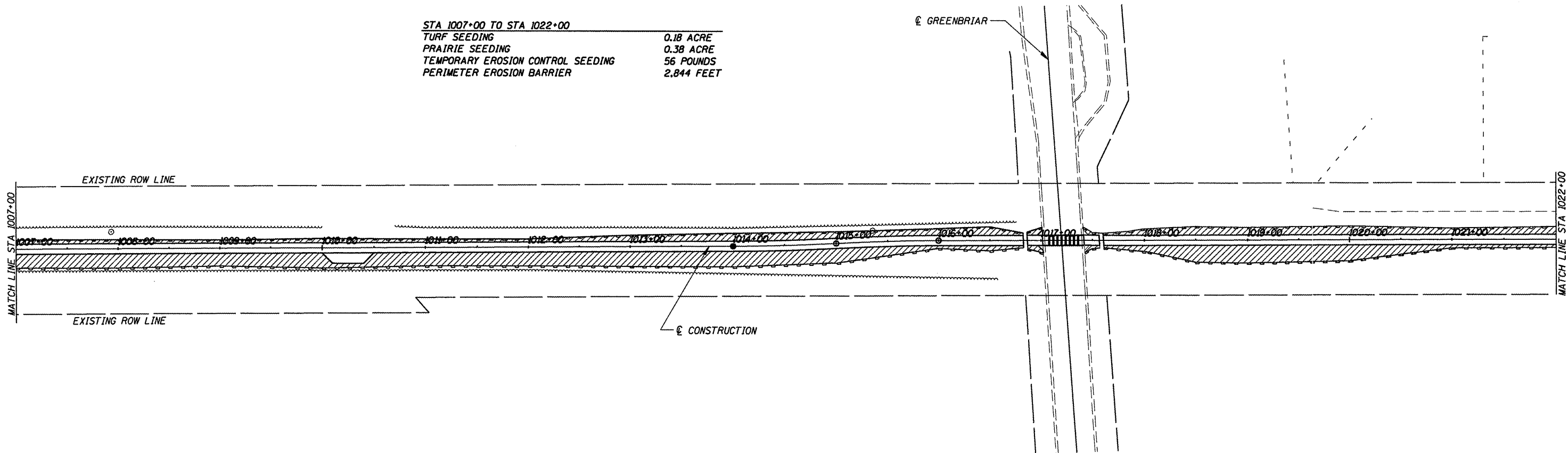
-  PERIMETER EROSION BARRIER
-  SEEDING LIMITS

DISTURBED AREAS SHALL BE TEMPORARILY SEEDED AS SPECIFIED IN SECTION 280 OF THE STANDARD SPECIFICATIONS

STA 992+00 TO STA 1007+00	
TURF SEEDING	0.14 ACRE
PRAIRIE SEEDING	0.25 ACRE
TEMPORARY EROSION CONTROL SEEDING	39 POUNDS
PERIMETER EROSION BARRIER	3,000 FEET



STA 1007+00 TO STA 1022+00	
TURF SEEDING	0.18 ACRE
PRAIRIE SEEDING	0.38 ACRE
TEMPORARY EROSION CONTROL SEEDING	56 POUNDS
PERIMETER EROSION BARRIER	2,844 FEET



CUMMINS ENGINEERING CORPORATION

JOB = 2192	DESIGNED - NAK	REVISED -
FILE NAME = 2192erosion.dgn	DRAWN - AJH	REVISED -
PLOT SCALE = 100.000' / IN.	CHECKED - NAK	REVISED -
PLOT DATE = 6/5/2009	DATE - 1/22/2009	REVISED -

SANGAMON VALLEY TRAIL

EROSION CONTROL PLAN

F.A.S. RTE.	SECTION	COUNTY	TOTAL SHEETS	SHEET NO.
	05-00173-00-BT	SANGAMON	173	47
CONTRACT NO.				
FED. ROAD DIST. NO. ILLINOIS FED. AID PROJECT				

93522