

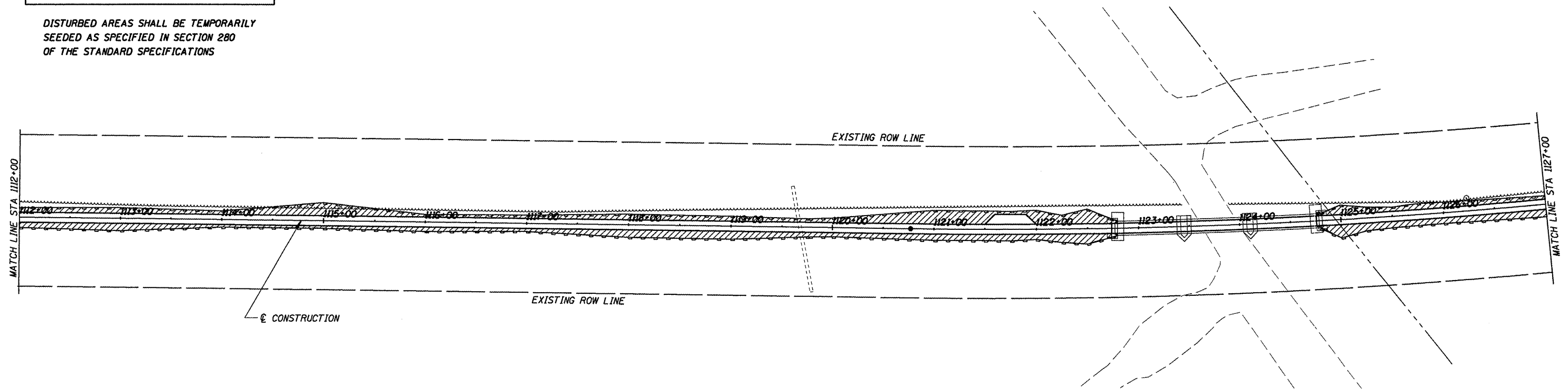


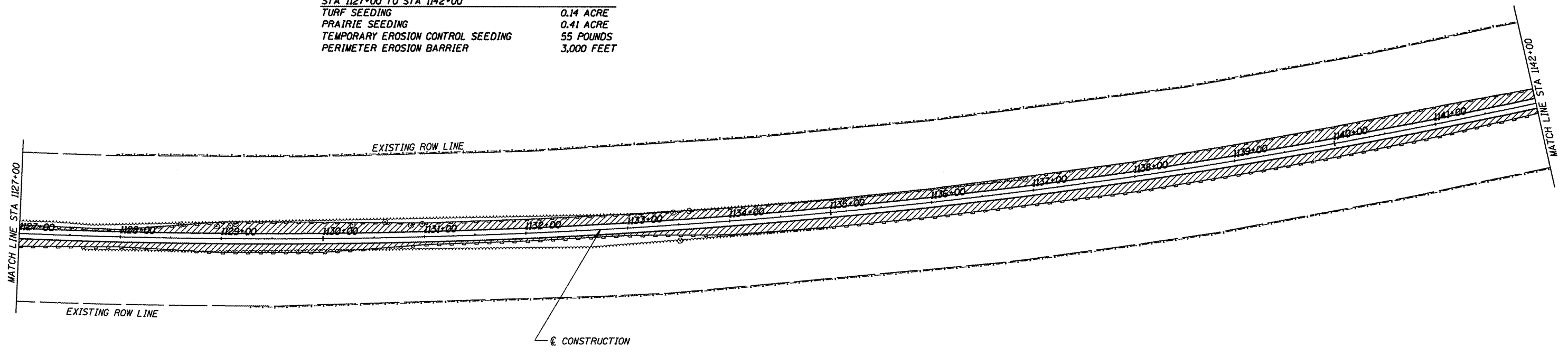
LEGEND	
	PERIMETER EROSION BARRIER
	SEEDING LIMITS

STA 1112+00 TO STA 1127+00	
TURF SEEDING	0.13 ACRE
PRAIRIE SEEDING	0.22 ACRE
TEMPORARY EROSION CONTROL SEEDING	35 POUNDS
PERIMETER EROSION BARRIER	2,596 FEET

DISTURBED AREAS SHALL BE TEMPORARILY SEEDED AS SPECIFIED IN SECTION 280 OF THE STANDARD SPECIFICATIONS



STA 1127+00 TO STA 1142+00	
TURF SEEDING	0.14 ACRE
PRAIRIE SEEDING	0.41 ACRE
TEMPORARY EROSION CONTROL SEEDING	55 POUNDS
PERIMETER EROSION BARRIER	3,000 FEET



CUMMINS ENGINEERING CORPORATION	JOB = 2192	DESIGNED - NAK	REVISED -
	FILE NAME = 2192erosion.dgn	DRAWN - AJH	REVISED -
	PLOT SCALE = 1/8" = 1' IN.	CHECKED - NAK	REVISED -
	PLOT DATE = 6/5/2009	DATE - 1/22/2009	REVISED -

SANGAMON VALLEY TRAIL

EROSION CONTROL PLAN

F.A.S. RTE.	SECTION	COUNTY	TOTAL SHEETS	SHEET NO.
	05-00173-00-BT	SANGAMON	173	51
CONTRACT NO.				
FED. ROAD DIST. NO. ILLINOIS FED. AID PROJ. 93522				