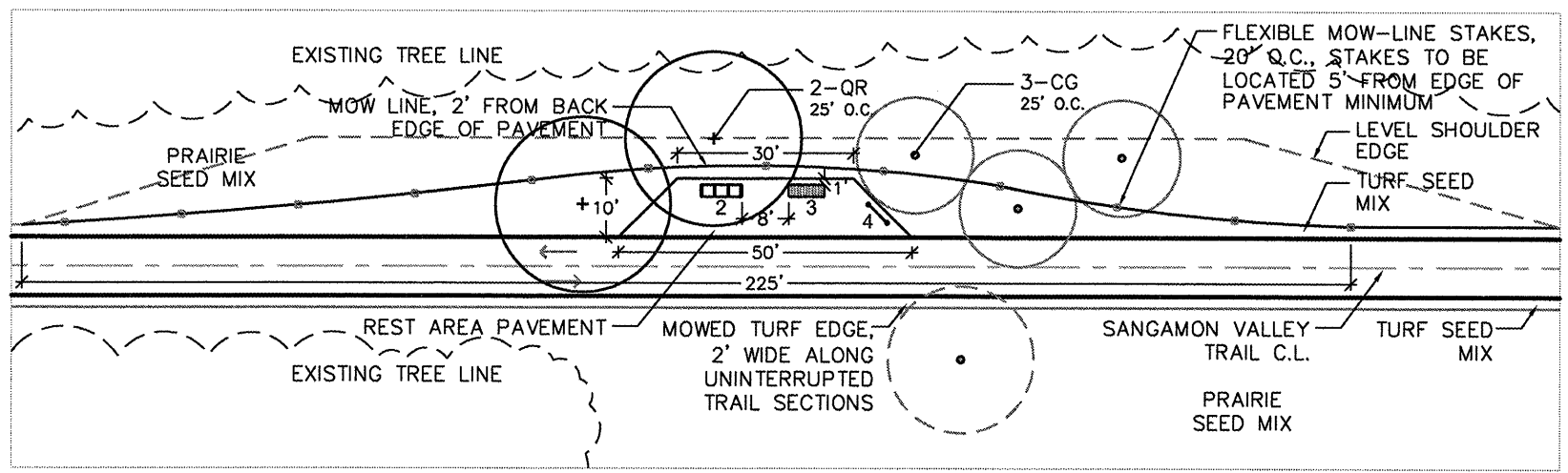
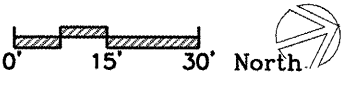
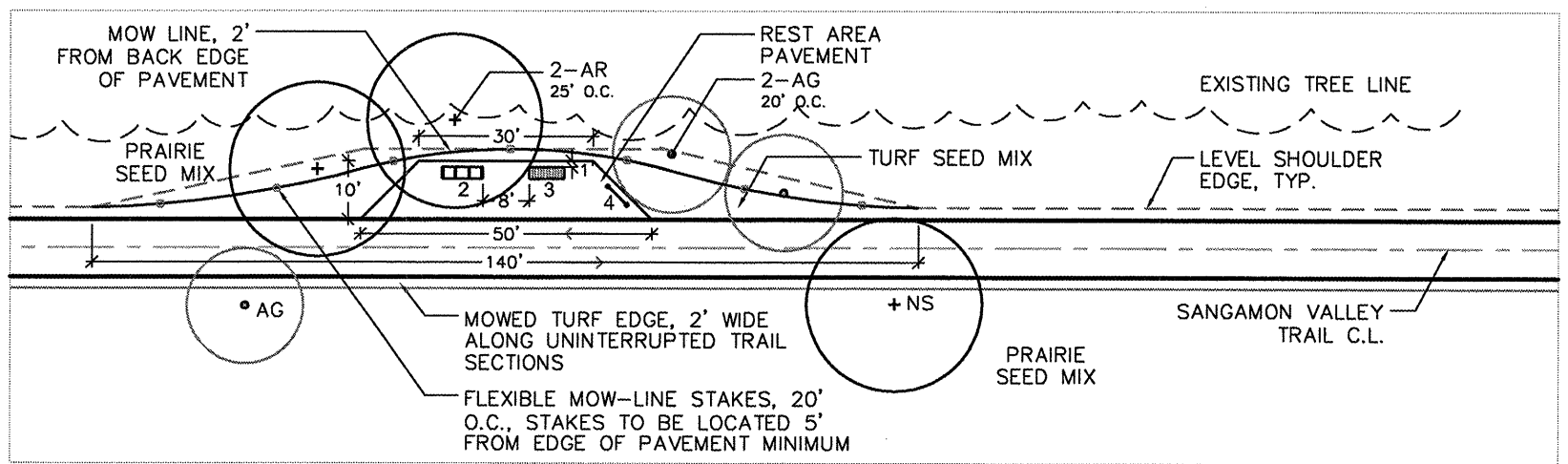
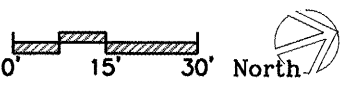


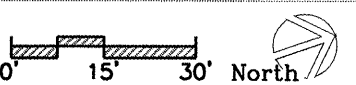
GREENBRIAR REST AREA
STA 1010+00.00



MEADOWBROOK REST AREA
STA 1079+50.00



WASHINGTON ST. REST AREA
STA 1121+50.00



PLANT SCHEDULE - REST AREAS

DESIGNATION	BOTANICAL NAME	COMMON NAME	SIZE	QUANTITY
SHADE TREES				
AR	<i>Acer rubrum</i> 'Red Sunset'	Red Sunset Red Maple	2 1/2" BB	2
NS	<i>Nyssa sylvatica</i>	Black Tupelo	2 1/2" BB	3
QR	<i>Quercus rubra</i>	Red Oak	2 1/2" BB	3
ORNAMENTAL TREES				
AG	<i>Amalanchier grandiflora</i> 'Autumn Brilliance'	Autumn Brilliance Serviceberry	2", BB Tree Form	3
CC	<i>Cercis canadensis</i>	Eastern Redbud	2", BB Tree Form	3
CG	<i>Crataegus crusgallis</i> v. <i>inermis</i>	Thornless Cockspur Hawthorn	2", BB Tree Form	3

SITE FURNISHINGS SCHEDULE

DESIGNATION	DESCRIPTION	GREENBRIAR QUANTITY	MEADOWBROOK QUANTITY	WASH. ST. QUANTITY	TOTAL QUANTITY
2	Bench	1	1	1	3
3	Bicycle Rack - 4 'U' units/rack	1	1	1	3
4	Rest Area Sign	1	1	1	3

- NOTES:
- All disturbed areas shall be prepared and seeded with turf mix or prairie mix according to Seeding Special Provisions.
 - Plans show tentative tree and furnishing locations. Final locations will be staked in field by the Engineer.

Massie & Massie Associates

JOB = 2192	DESIGNED -- KM	REVISED --
FILE NAME = SFILES	DRAWN -- NFB	REVISED --
PLOT SCALE = BSCALES	CHECKED -- SM	REVISED --
PLOT DATE = BDATES	DATE -- 6/5/2009	REVISED --

SANGAMON VALLEY TRAIL

REST AREAS

F.A.S. RTE.	SECTION	COUNTY	TOTAL SHEETS	SHEET NO.
	05-00173-00-BT	SANGAMON	73	69
CONTRACT NO.				

SCALE: _____ SHEET NO. 69 OF _____ SHEETS STA. _____ TO STA. _____

FED. ROAD DIST. NO. - ILLINOIS FED. AID PROJECT 93522