

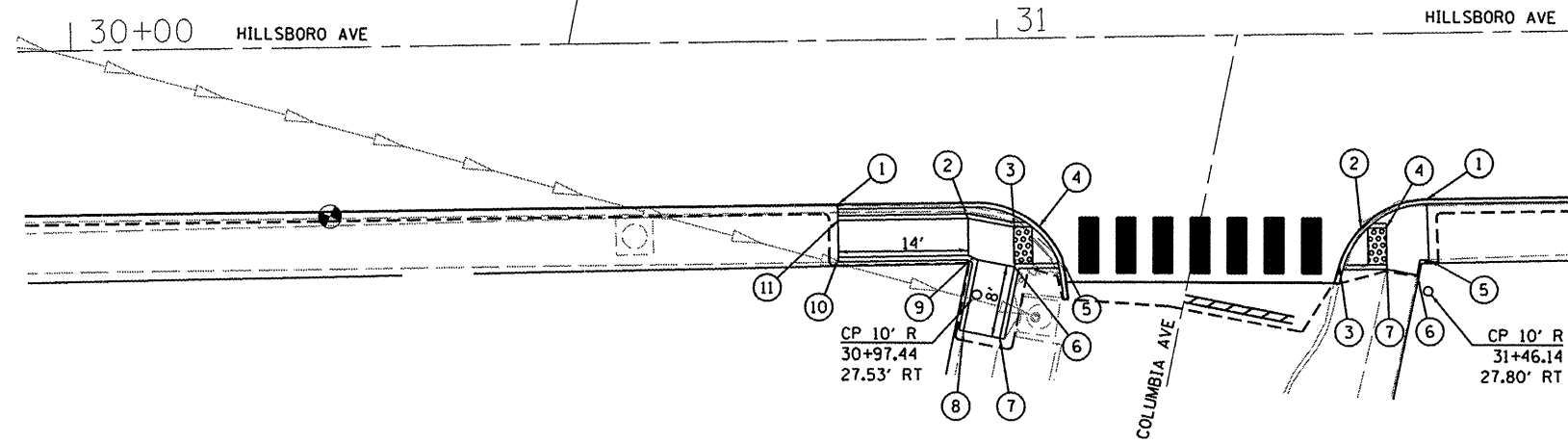
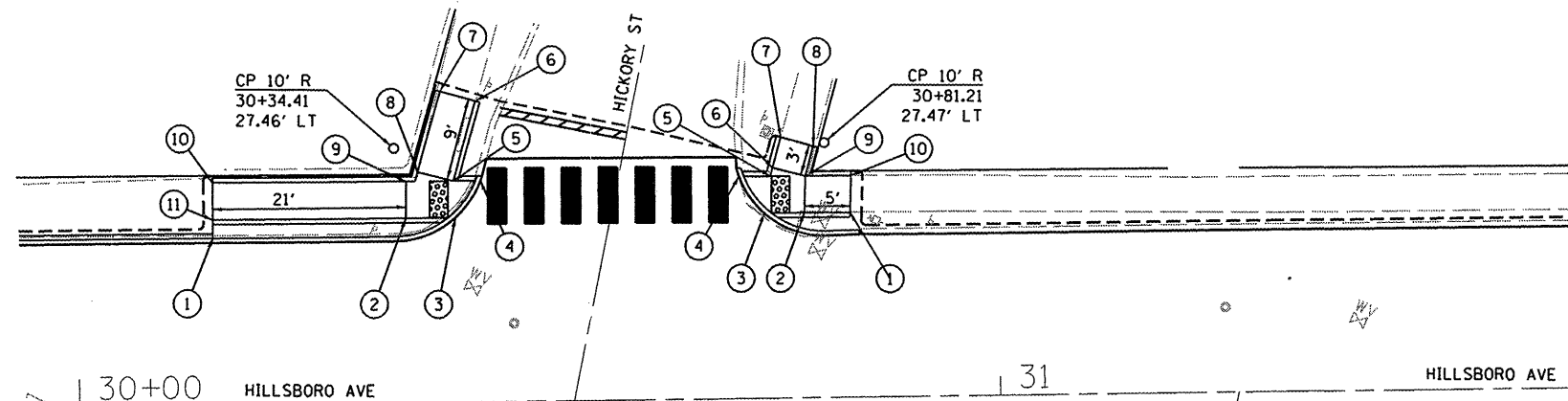
NW RADIUS RETURN

PT. NO.	STATION	OFFSET	ELEVATION
1	30+14.64	18.00' LT	523.14 (SW) 522.72 (EOP)
2	30+35.65	20.00' LT	521.82 (SW)
3	30+41.00	20.00' LT	521.80 (EOP) 522.30 (BC)
4	30+43.76	24.00' LT	521.62 (EOP) 521.98 (BC)
5	30+40.83	24.00' LT	521.66 (SW)
6	30+43.31	32.52' LT	522.36 (SW)
7	30+39.47	33.63' LT	522.51 (SW)
8	30+36.95	24.94' LT	521.74 (SW)
9	30+35.65	24.00' LT	521.74 (SW)
10	30+14.64	24.00' LT	523.26 (SW)
11	30+14.64	20.00' LT	523.18 (SW)

NE RADIUS RETURN

PT. NO.	STATION	OFFSET	ELEVATION
1	30+83.95	19.93' LT	520.56 (SW)
2	30+78.95	19.97' LT	520.70 (SW)
3	30+74.57	20.00' LT	520.61 (EOP) 520.85 (BC)
4	30+71.83	24.00' LT	520.66 (EOP) 520.90 (BC)
5	30+75.26	24.00' LT	520.72 (SW)
6	30+75.52	24.90' LT	520.74 (SW)
7	30+76.46	28.13' LT	520.97 (SW)
8	30+79.99	27.11' LT	521.04 (SW)
9	30+79.11	23.97' LT	520.78 (SW)
10	30+84.11	23.93' LT	520.78 (SW)

HILLSBORO AVE AND HICKORY ST



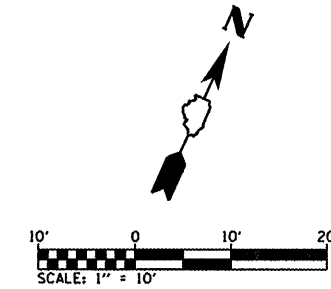
HILLSBORO AVE AND COLUMBIA AVE

SW RADIUS RETURN

PT. NO.	STATION	OFFSET	ELEVATION
1	30+82.59	17.55' RT	520.00 (EOP) 520.35 (SW)
2	30+96.60	19.23' RT	519.54 (SW)
3	31+01.58	20.21' RT	519.44 (SW)
4	31+04.24	20.20' RT	519.40 (EOP) 519.67 (BC)
5	31+06.77	24.19' RT	519.32 (EOP) 519.64 (BC)
6	31+01.52	24.54' RT	519.41 (SW)
7	30+99.84	32.37' RT	519.73 (SW)
8	30+95.96	31.55' RT	519.84 (SW)
9	30+97.11	23.48' RT	519.51 (SW)
10	30+82.61	23.28' RT	520.41 (SW)
11	30+82.60	19.28' RT	520.37 (SW)

SE RADIUS RETURN

PT. NO.	STATION	OFFSET	ELEVATION
1	31+46.10	17.80' RT	518.26 (EOP) 518.42 (SW)
2	31+38.98	20.82' RT	518.41 (EOP) 518.55 (BC)
3	31+36.59	24.82' RT	518.49 (EOP) 518.63 (BC)
4	31+41.70	20.82' RT	518.58 (SW)
5	31+46.26	24.37' RT	518.52 (SW)
6	31+44.94	25.99' RT	518.59 (SW)
7	31+41.70	24.82' RT	518.66 (SW)



DATE	
BY	
PLAN	
NO.	
DATE	
BY	
DATE	
BY	

DATE	
BY	
DATE	
BY	
DATE	
BY	

FILE NAME = H:\P\26074\microstation\674 int details01.dgn	USER NAME = travis	DESIGNED -	REVISED -
		DRAWN -	REVISED -
		CHECKED -	REVISED -
		DATE -	REVISED -

**STATE OF ILLINOIS
DEPARTMENT OF TRANSPORTATION**

INTERSECTION DETAILS		
SCALE: 1"=20'	SHEET NO. 5 OF 6 SHEETS	STA. TO STA.

F.A.U. RTE. 8876	SECTION 08-00098-00-PV	COUNTY MADISON	TOTAL SHEETS 17	SHEET NO. 14
HILLSBORO AVENUE RESURFACING CONTRACT NO. 97437				
ILLINOIS FED. AID PROJECT				