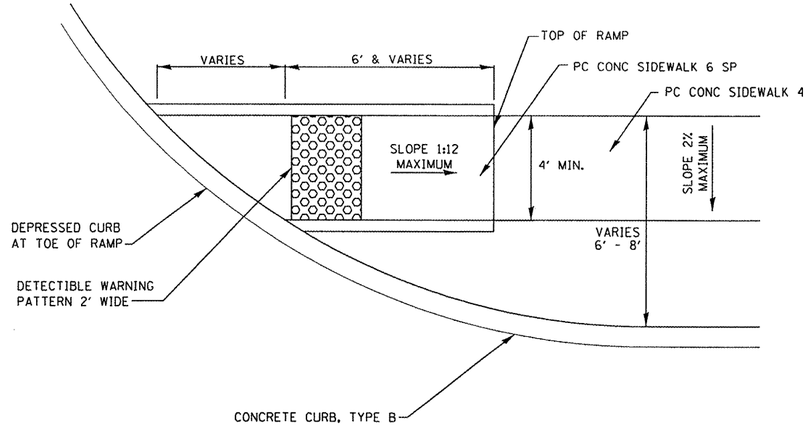


SEE PLANS FOR LOCATION

## SIDEWALK RAMP DETAIL

(NOT TO SCALE)

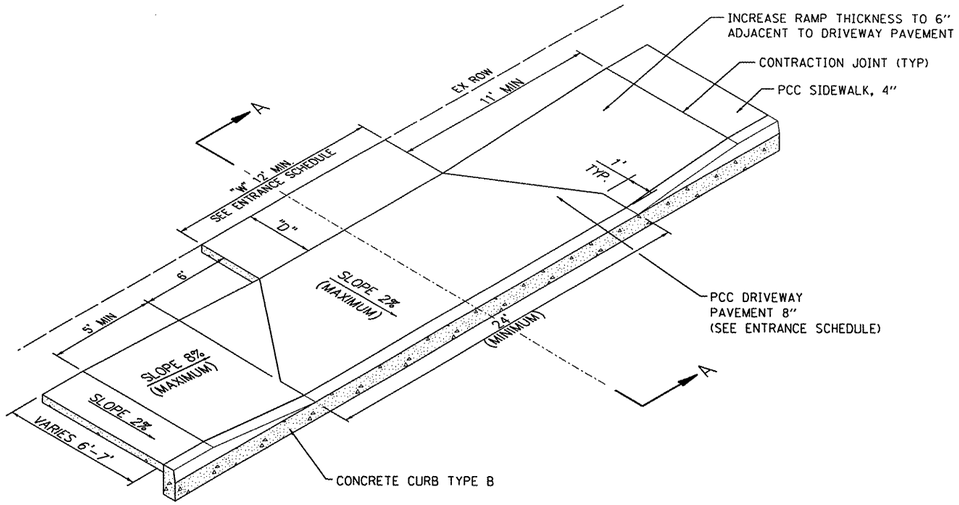


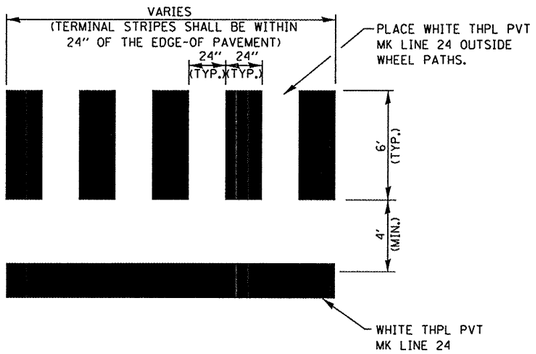


## TYPICAL CROSSWALK DETAIL

(NOT TO SCALE)

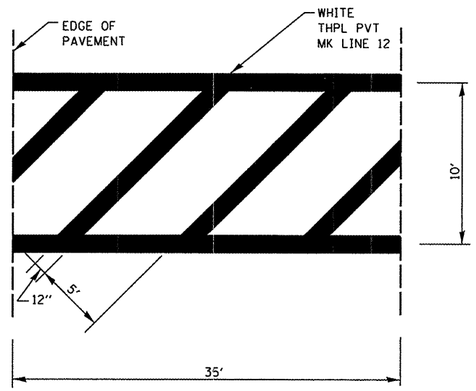


## BIKETRAIL CROSSWALK DETAIL

(NOT TO SCALE)

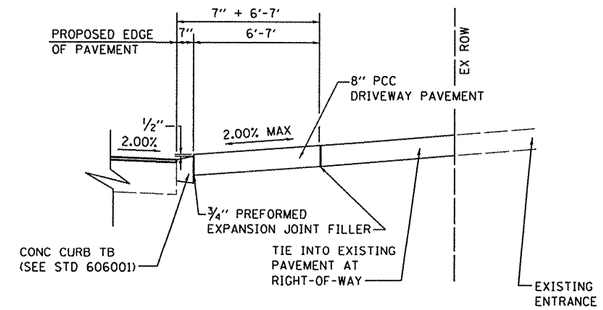


## SECTION A-A

(NOT TO SCALE)

## ENTRANCE DETAIL

(NOT TO SCALE)

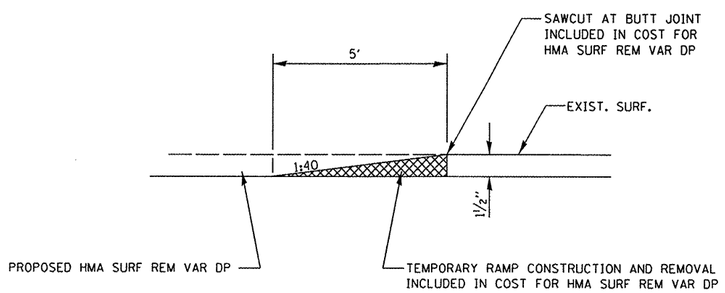


## BUTT JOINT DETAIL

(NOT TO SCALE)

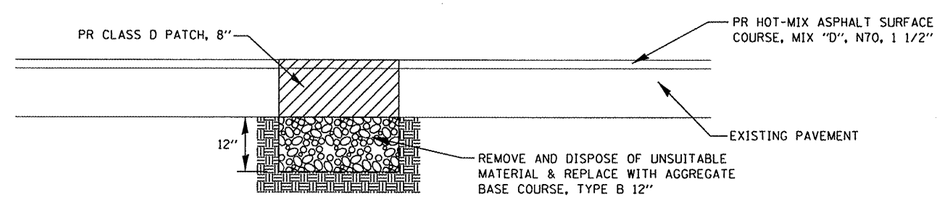


## REPAIR UNSTABLE SUBBASE DETAIL

(NOT TO SCALE)

| PLAN | BY | DATE |
|---|---|---|
| SURVEYED | | |
| PLOTTED | | |
| ALIGNMENT CHECKED | | |
| RT. OF WAY CHECKED | | |
| CADD FILE NAME | | |
| NOTE BOOK NO. | | |

| PROFILE | BY | DATE |
|---|---|---|
| SURVEYED | | |
| PLOTTED | | |
| GRADES CHECKED | | |
| S.M. NOTED | | |
| STRUCTURE NOTATIONS CHKD | | |
| NOTE BOOK NO. | | |

| | | | |
|---|---|---|---|
| FILE NAME = H:\P\26074\microstation\674 int details01.dgn | USER NAME = travis | DESIGNED - | REVISED - |
| | | DRAWN - | REVISED - |
| | PLOT SCALE = 40.0000 ' / IN. | CHECKED - | REVISED - |
| | PLOT DATE = 2/18/2010 | DATE - | REVISED - |

**STATE OF ILLINOIS**
**DEPARTMENT OF TRANSPORTATION**

**MISCELLANEOUS DETAILS**

SCALE: | SHEET NO. 1 OF 2 SHEETS | STA. | TO STA.

| F.A.U. RTE. | SECTION | COUNTY | TOTAL SHEETS | SHEET NO. |
|---|---|---|---|---|
| 8876 | 08-00098-00-PV | MADISON | 17 | 16 |
| HILLSBORO AVENUE RESURFACING | | CONTRACT NO. 97437 | | |
| | | ILLINOIS FED. AID PROJECT | | |