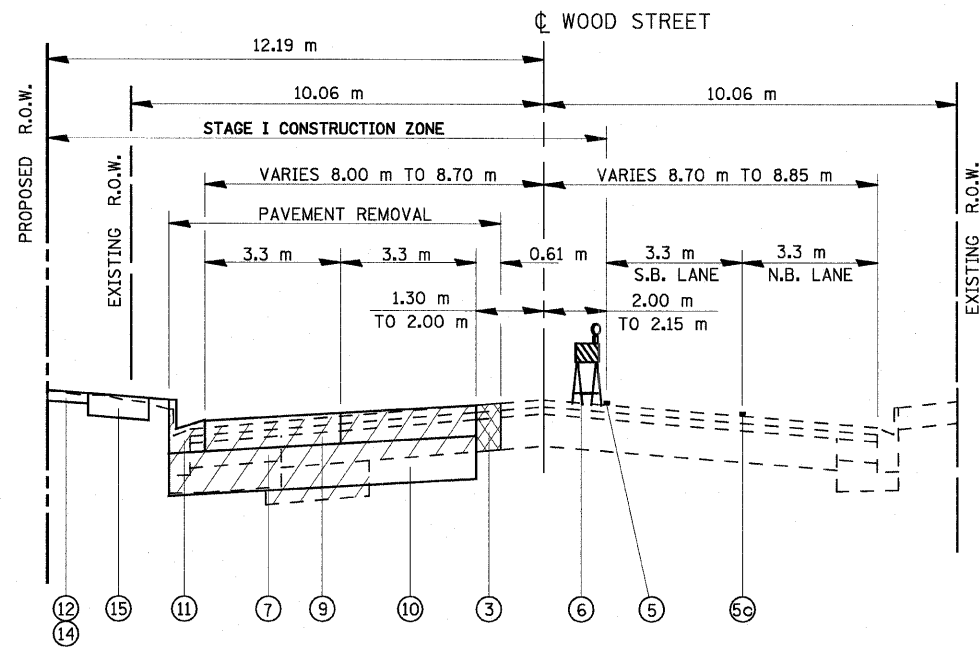
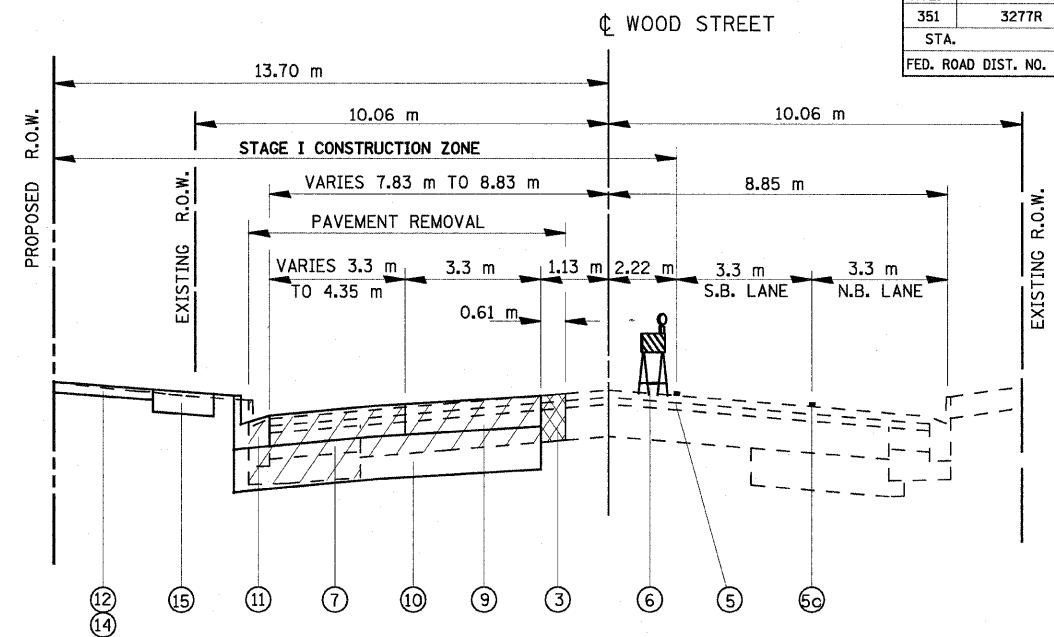


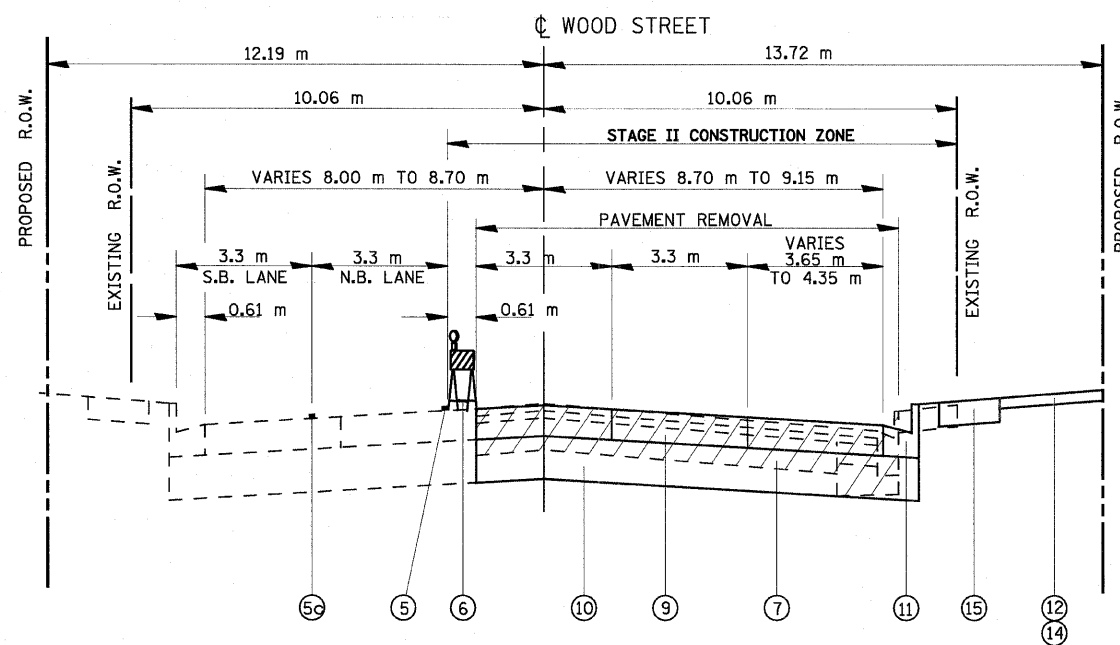
F.A.P. RTE.	SECTION	COUNTY	TOTAL SHEETS	SHEET NO.
351	3277R	COOK	541	46
STA.		TO STA.		
FED. ROAD DIST. NO.		ILLINOIS	FED. AID PROJECT	
CONTRACT NO. 60774				



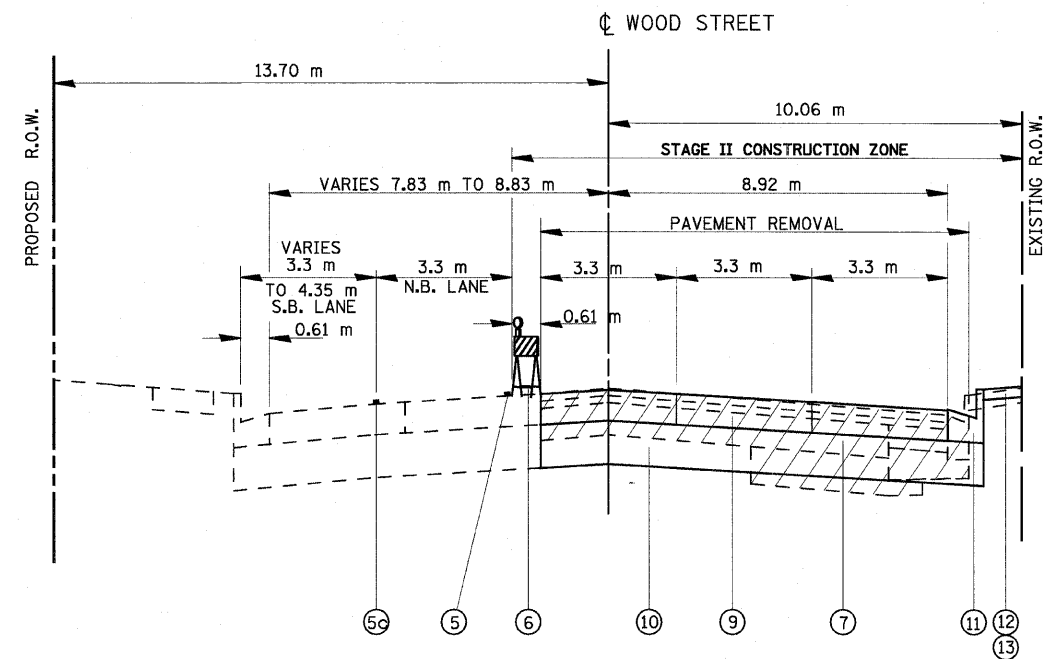
STAGE I (NORTH)



STAGE I (SOUTH)



STAGE II (NORTH)



STAGE II (SOUTH)

WOOD STREET
NORTH AND SOUTH OF U.S. ROUTE 6

LEGEND, TRAFFIC MAINTENANCE

• PROVIDE FOR DEPRESSED CURB AT LOCATIONS OF EXISTING DRIVEWAYS
SEE SHEET MT-41 FOR TEMPORARY DRAINAGE DETAILS, AND MAINTENANCE OF TRAFFIC PLAN SHEETS FOR LOCATIONS OF TEMPORARY INLETS

- ③ TEMPORARY PAVEMENT
- HMA BIND CSE, IL-19.0, N50 (300 mm)
- HMA SURF CSE, MIX "D", N50 (50 mm)
- ④ PAVEMENT MARKING TAPE, TYPE III 100MM (WHITE)
- ⑤ PAVEMENT MARKING TAPE, TYPE III 100MM (DOUBLE YELLOW)
- ⑥ TEMPORARY LIGHTED BARRICADE, DRUM, OR VERTICAL PANEL
- ⑦ PAVEMENT REMOVAL
- ⑨ PORTLAND CEMENT CONCRETE PAVEMENT 260 mm (JOINTED)
- ⑩ AGGREGATE SUBGRADE 300 mm
- ⑪ COMBINATION CONCRETE CURB AND GUTTER, TYPE B-15.60*
- ⑫ TOPSOIL FURNISH AND PLACE, 100MM
- ⑬ SODDING, SALT TOLERANT
- ⑭ SODDING
- ⑮ PORTLAND CEMENT CONCRETE SIDEWALK 125MM

REVISIONS	
NAME	DATE

ILLINOIS DEPARTMENT OF TRANSPORTATION
US RTE 6 FROM I-294 TO IL RTE 1
MAINTENANCE OF TRAFFIC
TYPICAL SECTIONS

MT-10
DATE 01/28/09
DRAWN BY MRF
CHECKED BY JWK