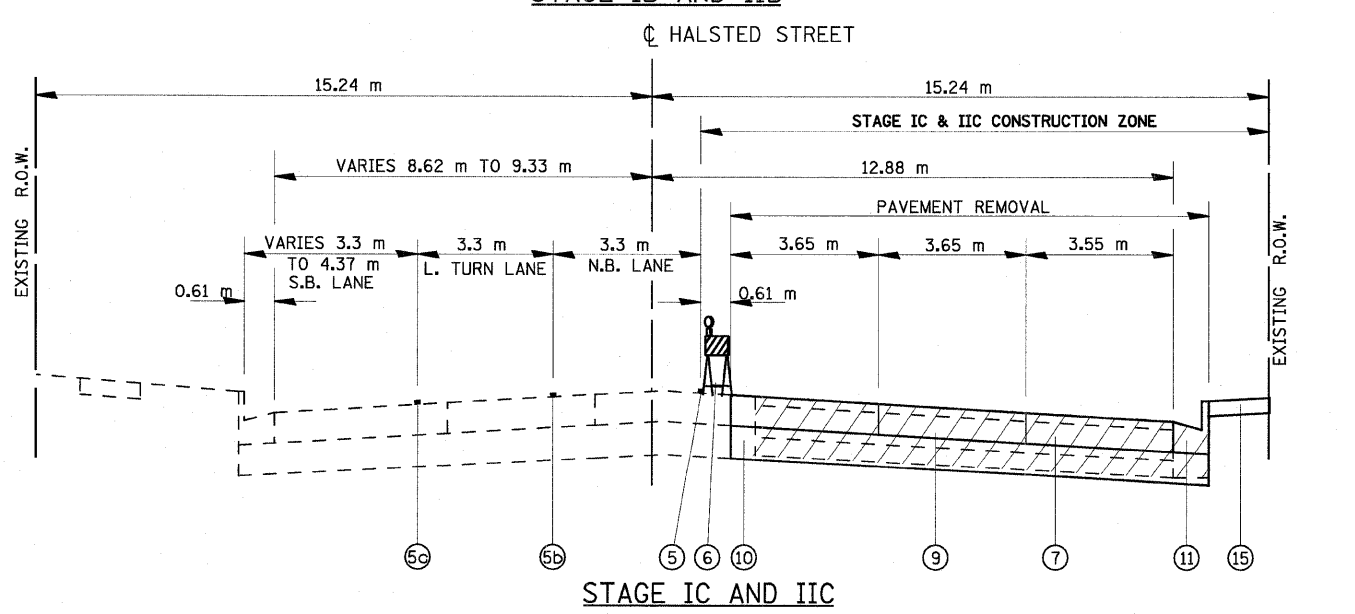
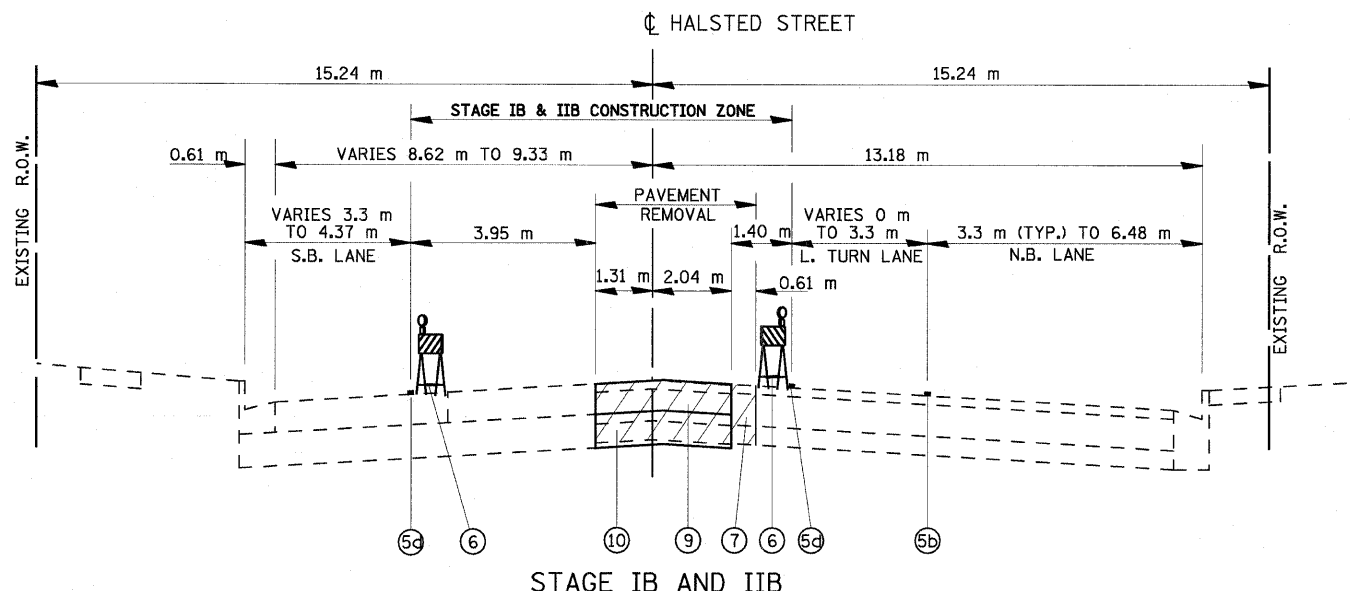
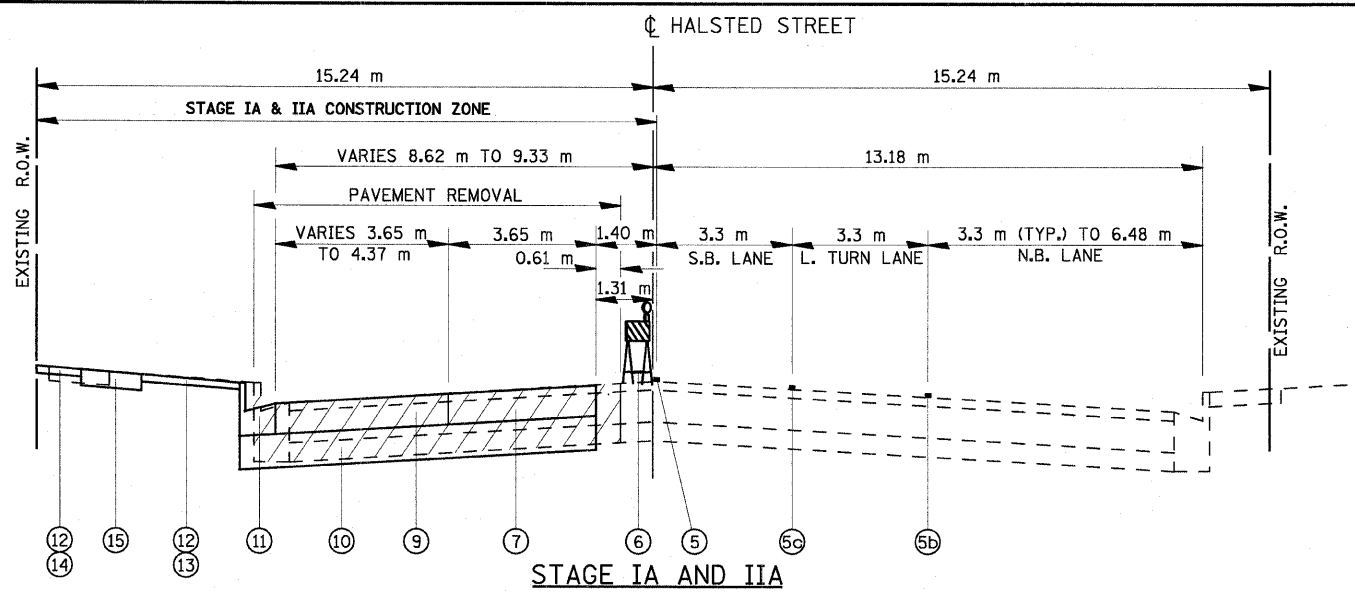


F.A.P. RTE.	SECTION	COUNTY	TOTAL SHEETS	SHEET NO.
351	3277R	COOK	541	48
STA.		TO STA.		
FED. ROAD DIST. NO.		ILLINOIS FED. AID PROJECT		
CONTRACT NO. 60774				



**HALSTED STREET
SOUTH OF U.S. ROUTE 6**

LEGEND, TRAFFIC MAINTENANCE

⑤	PAVEMENT MARKING TAPE, TYPE III 100MM (WHITE)
⑤b	PAVEMENT MARKING TAPE, TYPE III 150MM (WHITE)
⑤c	PAVEMENT MARKING TAPE, TYPE III 100MM (DOUBLE YELLOW)
⑥c	PAVEMENT MARKING TAPE, TYPE III 100MM (YELLOW)
⑥	TEMPORARY LIGHTED BARRICADE, DRUM, OR VERTICAL PANEL
⑦	PAVEMENT REMOVAL
⑨	PORTLAND CEMENT CONCRETE PAVEMENT 260 mm (JOINTED)
⑩	AGGREGATE SUBGRADE 300 mm
⑪	COMBINATION CONCRETE CURB AND GUTTER, TYPE B-15.60*
⑫	TOPSOIL FURNISH AND PLACE, 100MM
⑬	SODDING, SALT TOLERANT
⑭	SODDING
⑮	PORTLAND CEMENT CONCRETE SIDEWALK 125MM

* PROVIDE FOR DEPRESSED CURB AT LOCATIONS OF EXISTING DRIVEWAYS
SEE SHEET MT-41 FOR TEMPORARY DRAINAGE DETAILS, AND MAINTENANCE OF TRAFFIC PLAN SHEETS FOR LOCATIONS OF TEMPORARY INLETS

REVISIONS	
NAME	DATE

ILLINOIS DEPARTMENT OF TRANSPORTATION
US RTE 6 FROM I-294 TO IL RTE 1
MAINTENANCE OF TRAFFIC
TYPICAL SECTIONS

MT-12
DATE 01/28/09

DRAWN BY MRF
CHECKED BY JWK