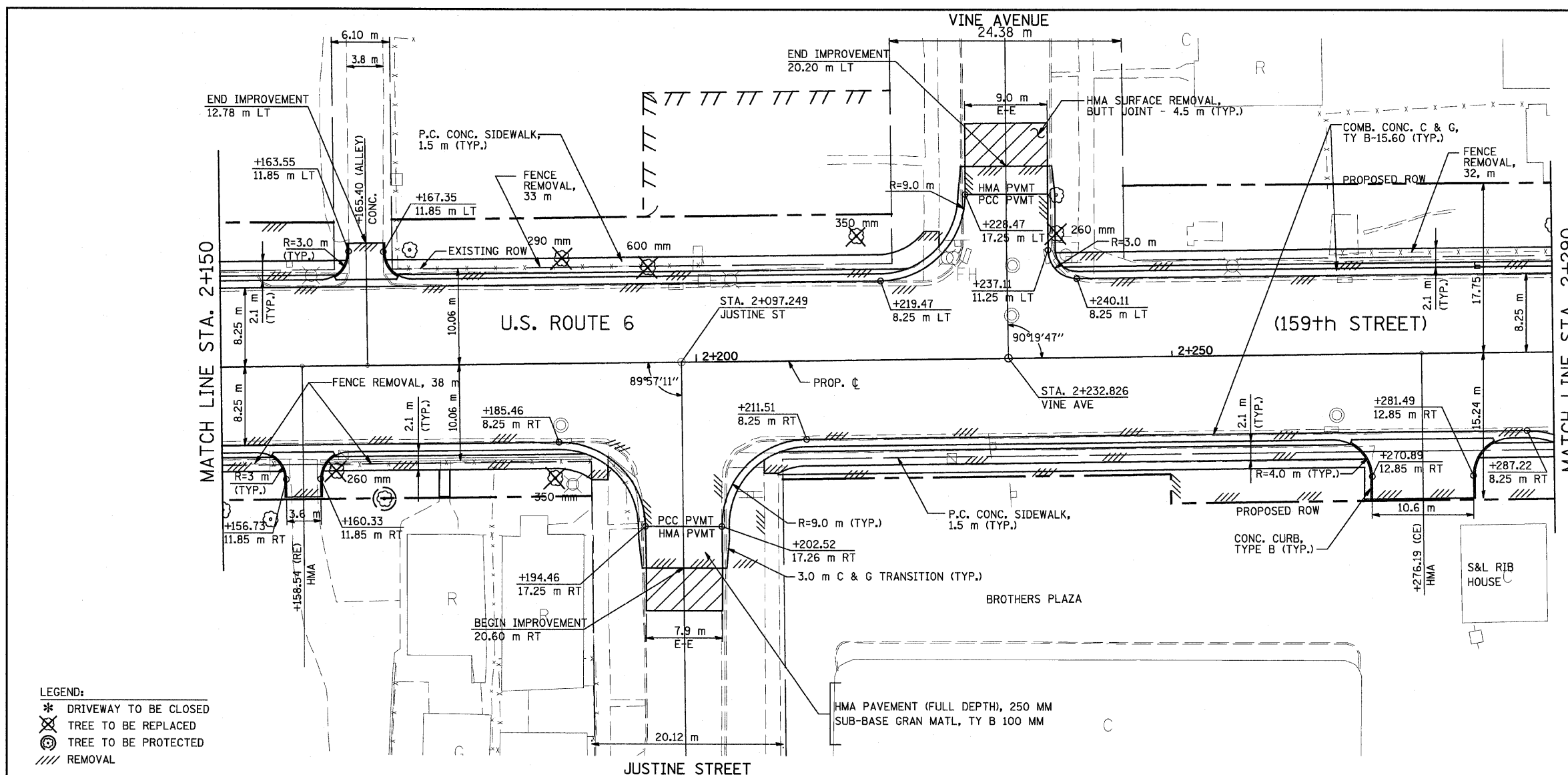
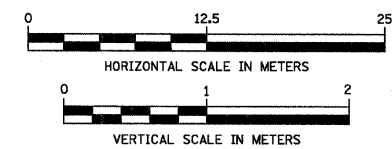


|                     |          |                  |              |           |
|---------------------|----------|------------------|--------------|-----------|
| F.A.P. RTE.         | SECTION  | COUNTY           | TOTAL SHEETS | SHEET NO. |
| 351                 | 3277R    | COOK             | 541          | 87        |
| STA. 2+150          |          | TO STA. 2+290    |              |           |
| FED. ROAD DIST. NO. | ILLINOIS | FED. AID PROJECT |              |           |
| CONTRACT NO. 60774  |          |                  |              |           |

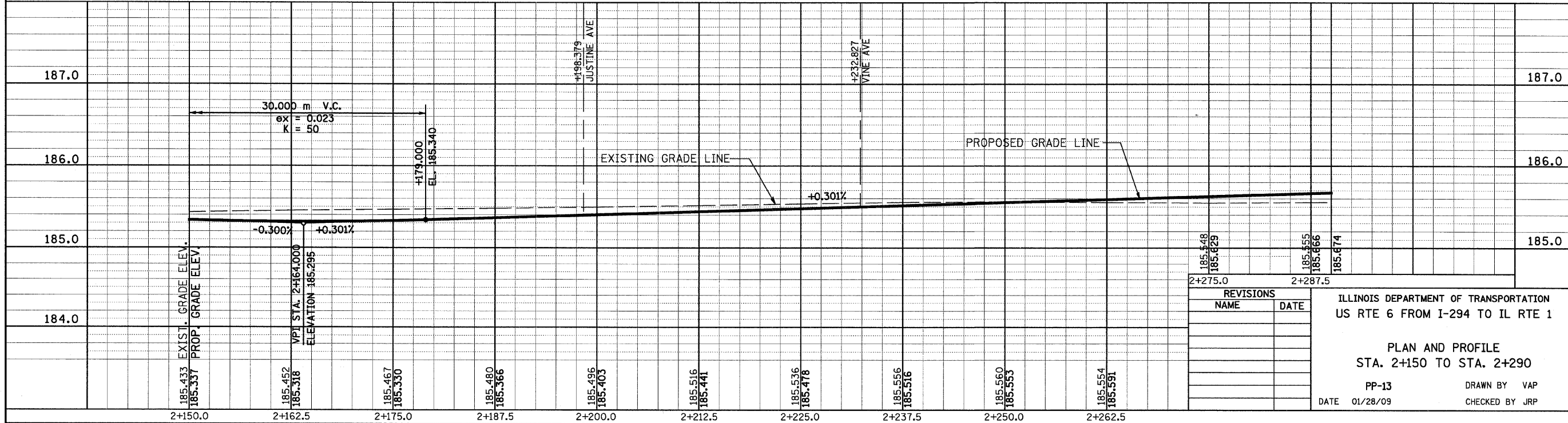
|                               |      |
|-------------------------------|------|
| BY                            | DATE |
|                               |      |
| FINAL SURVEYED SURVEY PLOTTED |      |
| NOTE BOOK TEMPLATE            |      |
| AREAS CHECKED                 |      |
| NO.                           |      |



- LEGEND:**
- \* DRIVEWAY TO BE CLOSED
  - ⊗ TREE TO BE REPLACED
  - ⊙ TREE TO BE PROTECTED
  - /// REMOVAL



|                                  |      |
|----------------------------------|------|
| BY                               | DATE |
|                                  |      |
| ORIGINAL SURVEYED SURVEY PLOTTED |      |
| NOTE BOOK TEMPLATE               |      |
| AREAS CHECKED                    |      |
| NO.                              |      |



| REVISIONS |      |
|-----------|------|
| NAME      | DATE |
|           |      |
|           |      |
|           |      |
|           |      |

ILLINOIS DEPARTMENT OF TRANSPORTATION  
 US RTE 6 FROM I-294 TO IL RTE 1

PLAN AND PROFILE  
 STA. 2+150 TO STA. 2+290

PP-13  
 DATE 01/28/09

DRAWN BY VAP  
 CHECKED BY JRP