PLAT OF SURVEY

TOTAL SHEETS 541 | SHEET NO. 164

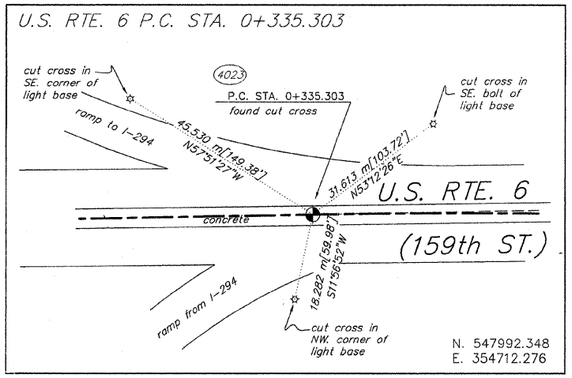

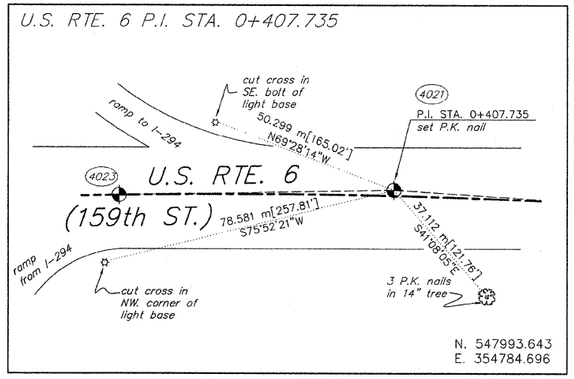

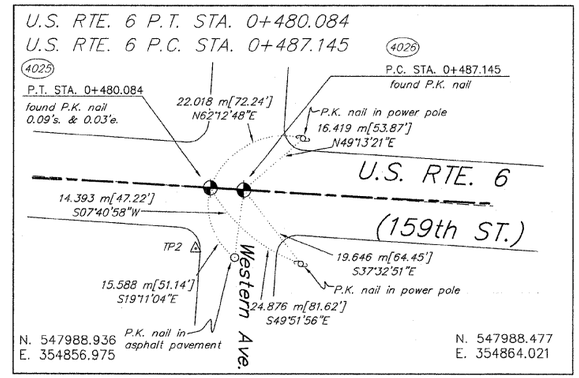

GRAPHIC SCALE

(IN METERS)

20 0 10 20 40 60 80 100

1 : 1000

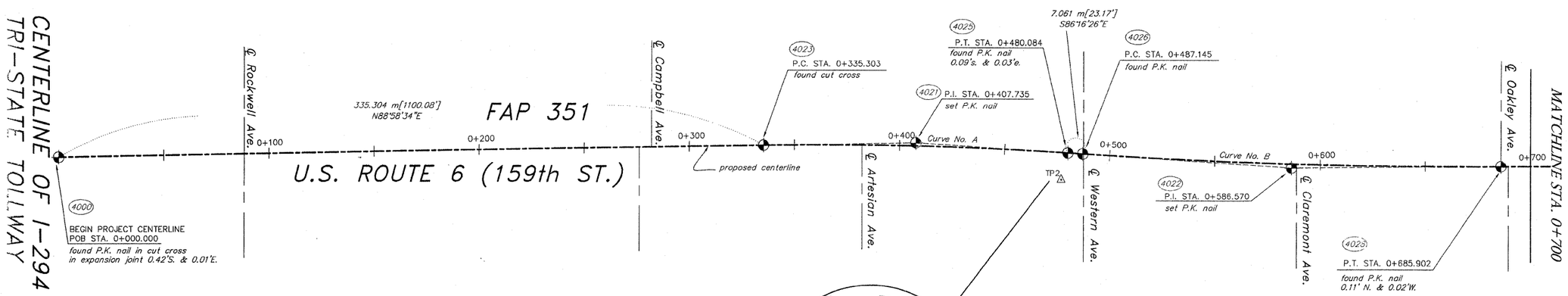

CURVE DATA TABLE		
	Curve A	
Δ	04°45'00"	
R	5729.46'	1,746.341 m
L	475.00'	144.780 m
T	237.64'	72.432 m
E	4.93'	1.501 m
P.C. STA.	11+00.07	0+335.303
P.T. STA.	15+75.08	0+480.084
P.I. STA.	13+37.71	0+407.735
	Curve B	
Δ	04°18'19"	
R	8678.11'	2645.093 m
L	652.09'	198.757 m
T	326.20'	99.425 m
E	6.13'	1.868 m
P.C. STA.	15+98.24	0+487.145
P.T. STA.	22+50.33	0+685.902
P.I. STA.	19+24.44	0+586.570

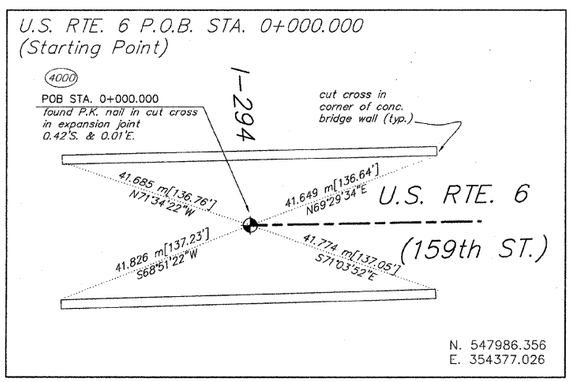

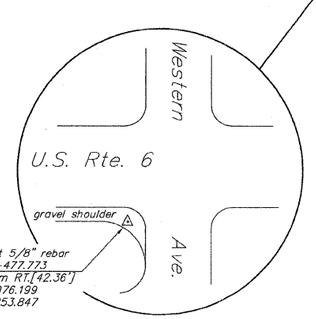

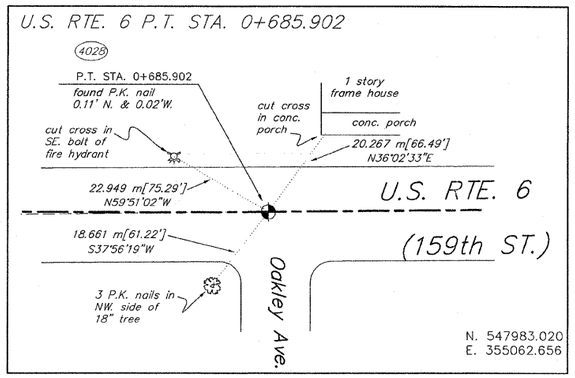

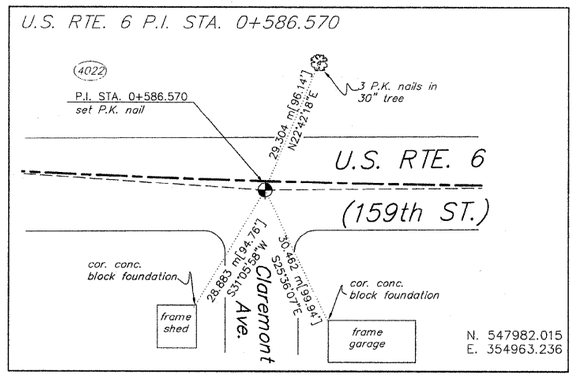

NOTES:

METRIC PROJECT COORDINATES ARE SHOWN FOR THE TRAVERSE POINTS AND CENTERLINE CONTROL MONUMENTS. COORDINATES ARE GROUND VALUES AND CAN BE CONVERTED TO GRID VALUES BY MULTIPLYING THE PUBLISHED GROUND COORDINATES BY 0.999988. COORDINATES OF CENTERLINE CONTROL ARE FOR THE COMPUTED LOCATION OF THE CONTROL POINT. POSITION OF FOUND MONUMENTS ARE REFERENCED TO THE COMPUTED POSITIONS. TIE DISTANCES ARE ALSO MEASURED TO THE COMPUTED LOCATIONS OF THE CENTERLINE CONTROL POINTS.

ALL CENTERLINE GEOMETRY, AND STATION AND OFFSETS SHOWN ABOVE ARE FOR THE PROPOSED CENTERLINE UNLESS OTHERWISE NOTED.

ALL STATIONING IS IN METRIC UNITS. DISTANCES ARE IN FEET AND METERS [75.29'] DENOTES TYPICAL DISTANCE IN FEET. 41.774 m DENOTES TYPICAL METRIC DISTANCE.

SEE SHEET 8 FOR SECTION LINE INFORMATION.

RECEIVED
MAR 31 2000
PLATS & LEGALS

STATE OF ILLINOIS)
COUNTY OF WILL) SS

RUETTIGER, TONELLI & ASSOCIATES, INC., AN ILLINOIS PROFESSIONAL LAND SURVEYOR CORPORATION, HEREBY CERTIFIES THAT IT HAS SURVEYED THE CENTERLINE OF U.S. ROUTE 6 AS SHOWN ON THE ANNEXED PLAT, WHICH IS A TRUE AND CORRECT REPRESENTATION OF SAID SURVEY

GIVEN UNDER THE CORPORATE SEAL THIS 30TH DAY OF MARCH, 2000

BY _____
ILLINOIS PROFESSIONAL LAND SURVEYOR

RONALD F. RUETTIGER 2030 PROFESSIONAL LAND SURVEYOR STATE OF ILLINOIS JOLIET, ILLINOIS

SHEET 1 OF 8

RUETTIGER, TONELLI & ASSOCIATES, INC.
Land Surveyors/Consultants/Engineers/Planners
2174 ONEIDA STREET
JOLIET, ILLINOIS 60435
PH. (815) 744-8500
2603 SOUTH WASHINGTON STREET SUITE 170
NAPERVILLE, ILLINOIS 60565
PH. (630) 420-7740

DATE	SCALE	DRAWN BY	FIELD BOOK
3-17-00	1:1000	TW	

ILLINOIS DEPT. OF TRANSPORTATION
201 WEST CENTER COURT
SCHAUMBURG, ILLINOIS 60196

LEGEND:
meas. = MEASURED
rec. = RECORDED
calc. = CALCULATED
○ SET 5/8" REBAR UNLESS OTHERWISE NOTED
● FOUND SURVEY MONUMENT

DRAWING No. 300-0161

ANY DISCREPANCY IN MEASUREMENT DISCOVERED UPON THE GROUND SHOULD BE PROMPTLY REPORTED TO THE SURVEYOR FOR EXPLANATION OR CORRECTION.

FOR BUILDING LINE AND OTHER RESTRICTIONS NOT SHOWN HEREON REFER TO YOUR ABSTRACT, DEEDS, CONTRACTS AND ZONING ORDINANCES.

N:\Tech\2000\0161\SHT1X.dwg Thu Mar 30 10:34:26 2000 TLW