



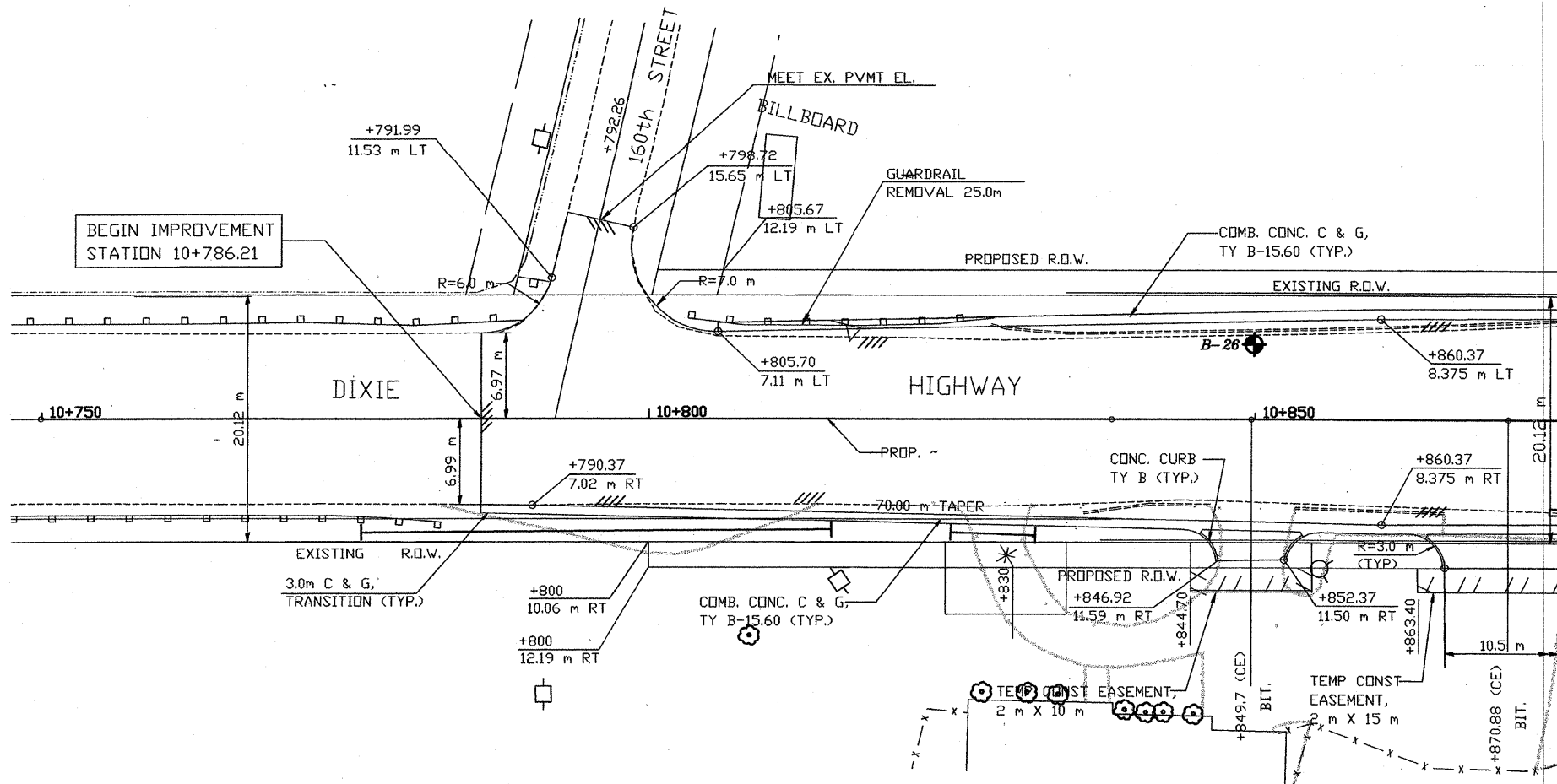
STS Consultants Ltd.
Consulting Engineers

STS PROJECT NO.: 32646

DRAWN BY	CJD	4-10-02
CHECKED BY	SEK	4-10-02
APPROVED BY	TDB	4-10-02

F.A. RTE.	SECTION	COUNTY	TOTAL SHEETS NO.	SHEET NO.
351	3277R	COOK	541	256
STA. 10+786.21		TO STA. 10+875		
FED. ROAD DIST. NO.		ILLINOIS FED. AID PROJECT		

BY	DATE
FINAL SURVEYED	
SURVEY PLOTTED	
NOTE BOOK TEMPLATE	
AREAS CHECKED	
NO.	



MATCH LINE STA. 10+875



LEGEND

B-43 BORING PERFORMED BY STS CONSULTANTS LTD. (FEB. 2002)

B-33 BORING NO.

N, Qp (kPa) 8, 175 22.1, 200 WATER CONTENT (%), Qu (kPa)

WATER LEVEL DURING DRILLING

DELATED WATER LEVEL

NOTE: DRY INDICATED IF GROUNDWATER NOT ENCOUNTERED

NOTE:

THE STRATA LINES SHOWN ARE INTERPOLATED FROM DATA OBTAINED AT BORING LOCATIONS. ACTUAL SOIL CONDITIONS IN-SITU MAY VARY.

① INDICATES ADDITIONAL LAB TESTING PERFORMED

DEPTH (METERS)

IDH CLASSIFICATION

AASHTO CLASSIFICATION

LIQUID LIMIT, LL (%)

PLASTIC LIMIT, PL (%)

TOTAL ORGANIC MATTER, (T.O.M.) (%)

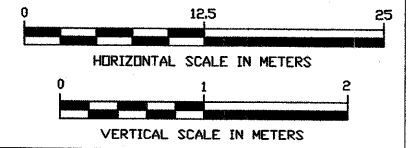
LEGEND:

✕ DRIVEWAY TO BE CLOSED

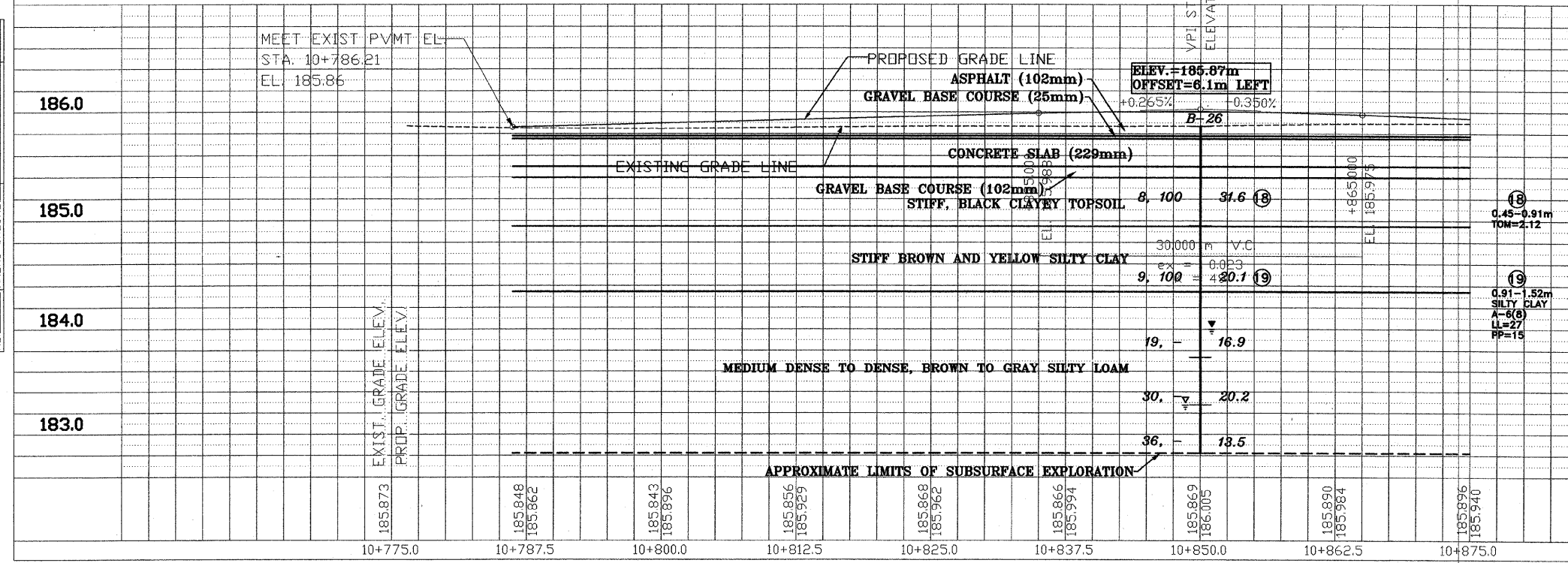
⊗ TREE TO BE REPLACED

⊙ TREE TO BE PROTECTED

/// REMOVAL



BY	DATE
ORIGINAL SURVEYED	
SURVEY PLOTTED	
NOTE BOOK TEMPLATE	
AREAS CHECKED	
NO.	



REVISIONS	
NAME	DATE

ILLINOIS DEPARTMENT OF TRANSPORTATION
US RTE 6 FROM I-294 TO IL RTE 1
DIXIE HIGHWAY
PLAN AND PROFILE
STA. 10+786.21 TO STA. 10+875

DATE 12/20/00

DRAWN BY VAP
CHECKED BY JRP

X:\PROJECTS\32646\PROFILES
10+786.21 TO 10+875.dwg
04/09/2002 22:42