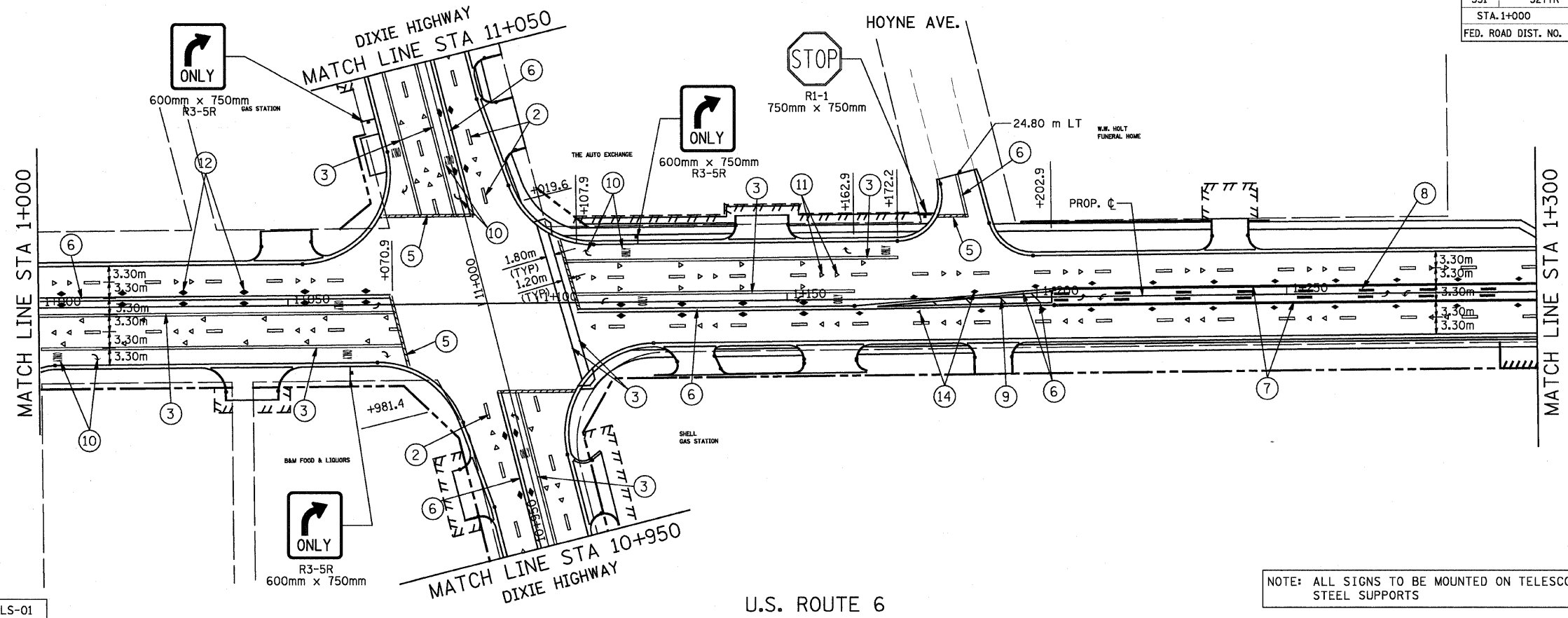
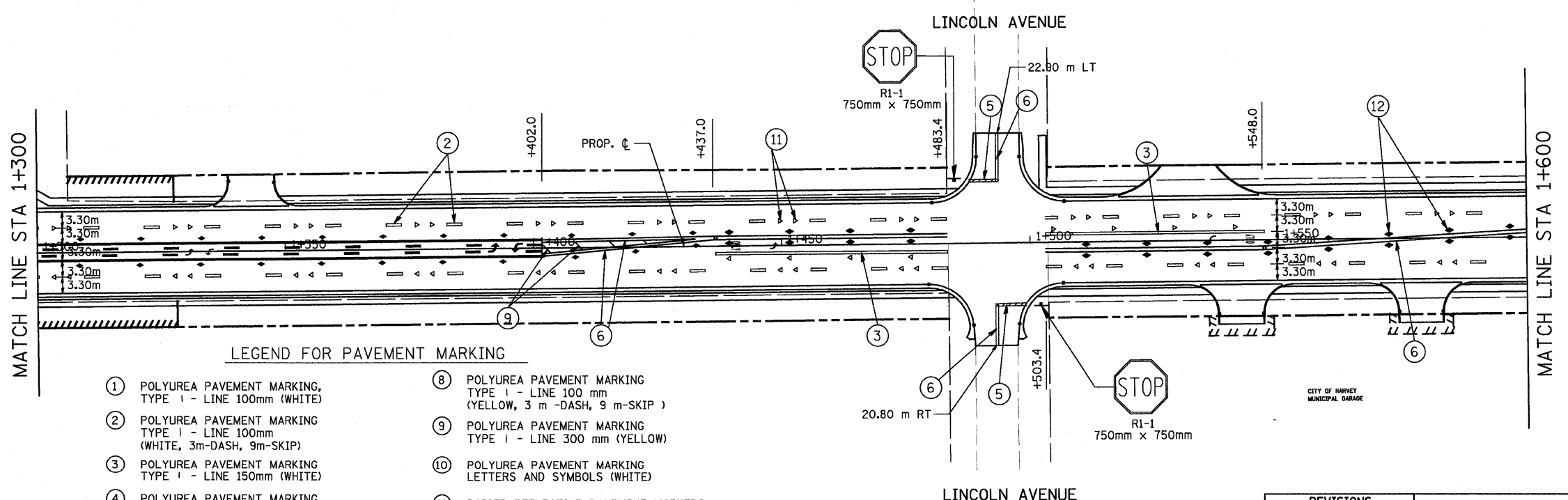


F.A.P. RTE.	SECTION	COUNTY	TOTAL SHEETS	SHEET NO.
351	3277R	COOK	541	277
STA. 1+000		TO STA. 1+600		
FED. ROAD DIST. NO.		ILLINOIS FED. AID PROJECT		
CONTRACT NO. 60774				



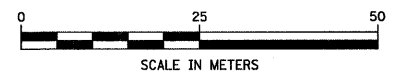
FOR NOTES SEE DRAWING LS-01

NOTE: ALL SIGNS TO BE MOUNTED ON TELESCOPING STEEL SUPPORTS



LEGEND FOR PAVEMENT MARKING

- |  |   |
|--|---|
| ① POLYUREA PAVEMENT MARKING<br>TYPE I - LINE 100mm (WHITE)                           | ⑧ POLYUREA PAVEMENT MARKING<br>TYPE I - LINE 100 mm<br>(YELLOW, 3 m -DASH, 9 m-SKIP ) |
| ② POLYUREA PAVEMENT MARKING<br>TYPE I - LINE 100mm<br>(WHITE, 3m-DASH, 9m-SKIP)      | ⑨ POLYUREA PAVEMENT MARKING<br>TYPE I - LINE 300 mm (YELLOW)                          |
| ③ POLYUREA PAVEMENT MARKING<br>TYPE I - LINE 150mm (WHITE)                           | ⑩ POLYUREA PAVEMENT MARKING<br>LETTERS AND SYMBOLS (WHITE)                            |
| ④ POLYUREA PAVEMENT MARKING<br>TYPE I - LINE 300mm (WHITE)                           | ⑪ RAISED REFLECTIVE PAVEMENT MARKERS<br>ONE WAY CRYSTAL MARKER                        |
| ⑤ POLYUREA PAVEMENT MARKING<br>TYPE I - LINE 600mm (WHITE)                           | ⑫ RAISED REFLECTIVE PAVEMENT MARKERS<br>TWO WAY AMBER MARKER                          |
| ⑥ POLYUREA PAVEMENT MARKING<br>TYPE I - LINE 100mm (YELLOW, 2-100mm<br>@ 280 mm C/C) | ⑬ POLYUREA PAVEMENT MARKING<br>TYPE A - LINE 150 mm<br>(WHITE, 0.6m-DASH, 1.8 m-SKIP) |
| ⑦ POLYUREA PAVEMENT MARKING<br>TYPE I - LINE 100mm (YELLOW SOLID)                    | ⑭ RAISED REFLECTIVE PAVEMENT MARKERS<br>ONE WAY AMBER MARKER                          |



REVISIONS	
NAME	DATE

ILLINOIS DEPARTMENT OF TRANSPORTATION  
US RTE 6 FROM I-294 TO IL RTE 1  
PAVEMENT MARKING AND SIGNING PLAN  
STA. 1+000 TO STA. 1+600  
LS-02  
DATE 01/28/09  
DRAWN BY TWR  
CHECKED BY NAP