

F.A.P. RTE.	SECTION	COUNTY	TOTAL SHEETS NO.
344	(46-1S&47) WRS-3	LAKE	1
FED. ROAD DIST. NO.	ILLINOIS	CONTRACT NO.	60957

D-91-209-00
CONTRACT NO. 60957

FOR INDEX OF SHEETS, SEE SHEET NO. 2

PROJECT LOCATED IN THE VILLAGE OF GRAYSLAKE, AVON TOWNSHIP, FREEMONT TOWNSHIP, LIBERTYVILLE TOWNSHIP AND WARREN TOWNSHIP

TRAFFIC DATA
POSTED SPEED: 45 MPH
DESIGN SPEED: 50 MPH
CURRENT ADT (2007): 24,400
DESIGN ADT (2030): 48,150

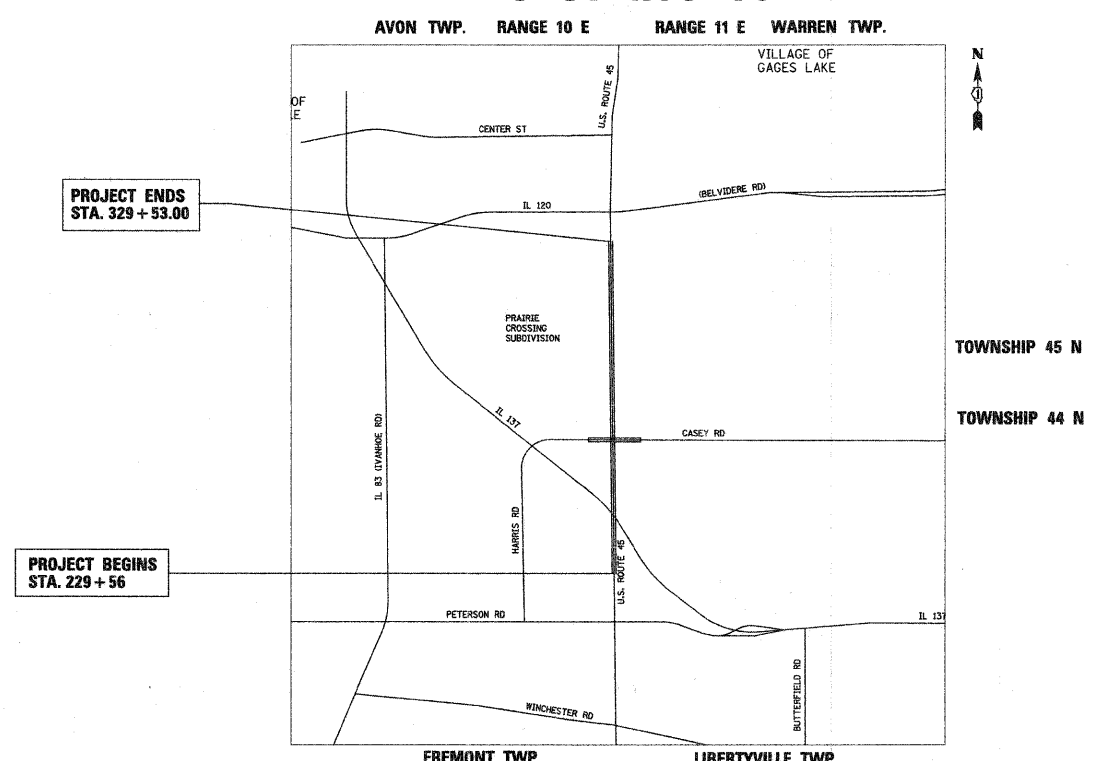
DESIGN DESIGNATION
MAJOR ARTERIAL

STATE OF ILLINOIS
DEPARTMENT OF TRANSPORTATION
DIVISION OF HIGHWAYS

PROPOSED
HIGHWAY PLANS

FAP ROUTE 344 — U.S. ROUTE 45
Section No.: (46-1S&47)WRS-3
ILLINOIS ROUTE 137 (BUCKLEY RD)
TO SOUTH OF ILLINOIS ROUTE 120 (BELVIDERE ROAD)
ROADWAY RECONSTRUCTION AND RESURFACING
TRAFFIC SIGNAL MODERNIZATION

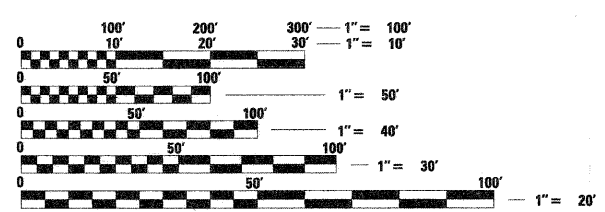
Project No.: F-0344 (049)
LAKE COUNTY
C-91-209-00



LOCATION MAP

SCALE: 1" = 2500'

PROJECT GROSS AND NET LENGTH (U.S. ROUTE 45) = 9,997 FT (1.89 MILES)




FULL SIZE PLANS HAVE BEEN PREPARED USING STANDARD ENGINEERING SCALES. REDUCED SIZED PLANS WILL NOT CONFORM TO STANDARD SCALES. IN MAKING MEASUREMENTS ON REDUCED PLANS, THE ABOVE SCALES MAY BE USED.

J.U.L.I.E.
JOINT UTILITY LOCATION INFORMATION FOR EXCAVATION
1-800-892-0123
OR 811

CONTRACT NO. 60957



SIGNED: *Matthew A. Papirnik*
DATE: *12/12/2008*
EXPIRES: *Nov 30 2009*
FOR DRAWINGS: *ALL BUT PAGE 80, 81*



SIGNED: *David E. Mertz*
DATE: *12 DECEMBER 2008*
EXPIRES: *30 November 2009*
FOR DRAWINGS: *106 to 116*

STATE OF ILLINOIS
DEPARTMENT OF TRANSPORTATION
DIVISION OF HIGHWAYS

SUBMITTED *JANUARY 9, 20 09*

Diana M. O'Keefe DEPUTY DIRECTOR OF HIGHWAYS, REGION ONE ENGINEER
January 30, 20 09

Charles J. Ingersoll ENGINEER OF DESIGN AND ENVIRONMENT
January 30, 20 09

Christine M. Reed DIRECTOR OF HIGHWAYS, CHIEF ENGINEER

PRINTED BY THE AUTHORITY OF THE STATE OF ILLINOIS

IDOT PROJECT MANAGER -- BRIAN KUTTAB (847) 705-4431 (DISTRICT 1)

Rev.
4-7-09