






NOTES

1. ALL PAVEMENT MARKINGS SHALL BE POLYUREA TYPE 1.
2. RAISED REFLECTIVE PAVEMENT MARKERS AND PAVEMENT MARKINGS SHALL BE PLACED AS PER DISTRICT STANDARDS TC-11 AND TC-13 UNLESS OTHERWISE NOTED.

LEGEND

-  SEEDING, CLASS 2A
4" TOPSOIL (PAID SEPARATELY)
-  SEEDING, CLASS 4A
FURNISHING AND PLACING COMPOST, 4"
EROSION CONTROL BLANKET
-  SODDING, SALT TOLERANT
4" TOPSOIL (PAID SEPARATELY)
-  MOWLINE PATTERN
-  PROPOSED TREE AS NOTED

1 Addendum 1 April 7, 2009

| | | | | | | | | | | | |
|-------------|----------------------|-----------------|-----------|---|--|------------------------------|-----------------|-------------------------|--------------|----------------------------|--|
| FILE NAME = | USER NAME = *USER* | DESIGNED - MAP | REVISED - | STATE OF ILLINOIS DEPARTMENT OF TRANSPORTATION | PAVEMENT MARKING & LANDSCAPING PLAN | F.A.P. RTE. | SECTION | COUNTY | TOTAL SHEETS | SHEET NO. | |
| *FILE# | | DRAWN - JRH | REVISED - | | | 344 | (46-1S&47)WRS-3 | LAKE | 176 | 90 | |
| | PLOT SCALE = *SCALE* | CHECKED - JW | REVISED - | | | U.S. ROUTE 45 RECONSTRUCTION | | CONTRACT NO. 60957 | | | |
| | PLOT DATE = *DATE* | DATE - 12-12-08 | REVISED - | | | SCALE: 1" = 50' | | SHEET NO. 2 OF 5 SHEETS | | STA. 249+00 TO STA. 263+00 | |