






**LEGEND**

-  SEEDING, CLASS 2A  
4" TOPSOIL (PAID SEPARATELY)
-  SEEDING, CLASS 4A  
FURNISHING AND PLACING COMPOST, 4"  
EROSION CONTROL BLANKET
-  SODDING, SALT TOLERANT  
4" TOPSOIL (PAID SEPARATELY)
-  MOWLINE PATTERN
-  PROPOSED TREE AS NOTED

Tree plantings North of Casey shall be done according to plan sheet 93A, 93B, 93C, 93D

△ Addendum 1 April 7, 2009

FILE NAME =	USER NAME = #USER#	DESIGNED - MAP	REVISED -	<b>STATE OF ILLINOIS DEPARTMENT OF TRANSPORTATION</b>	<b>PAVEMENT MARKING &amp; LANDSCAPING PLAN</b>	F.A.P. RTE.	SECTION	COUNTY	TOTAL SHEETS	SHEET NO.
#FILE#		DRAWN - JRH	REVISED -			344	(46-1S&47)WRS-3	LAKE	176	91
		CHECKED - JW	REVISED -			U.S. ROUTE 45 RECONSTRUCTION		CONTRACT NO. 60957		
		DATE - 12-12-08	REVISED -	SCALE: 1" = 50'		SHEET NO. 3 OF 5 SHEETS		STA. 263+00 TO STA. 278+00		FED. ROAD DIST. NO. [ILLINOIS] FED. AID PROJECT