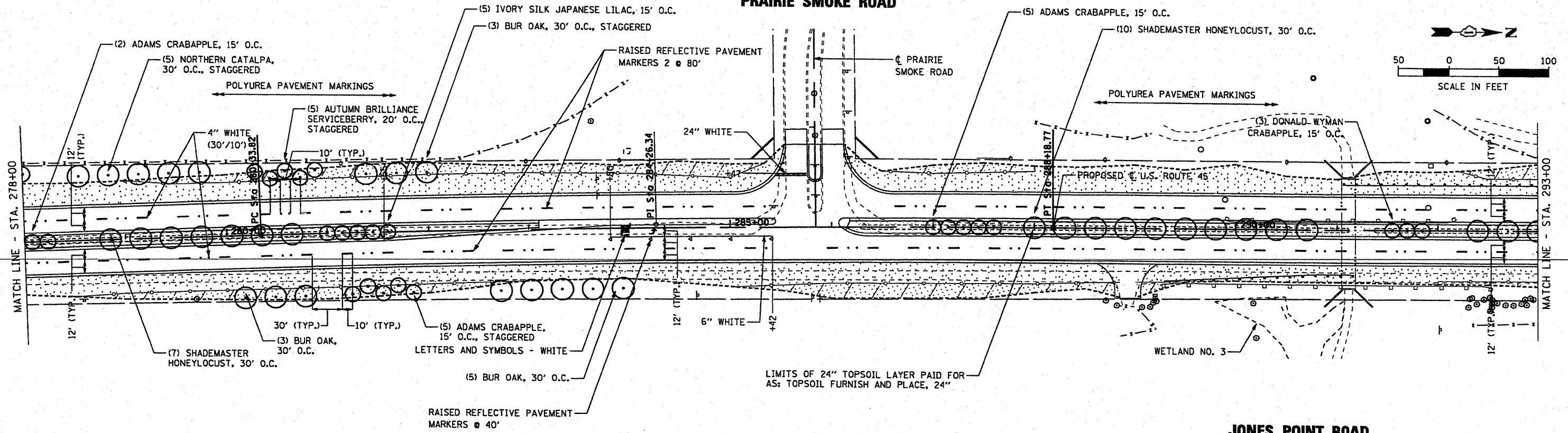
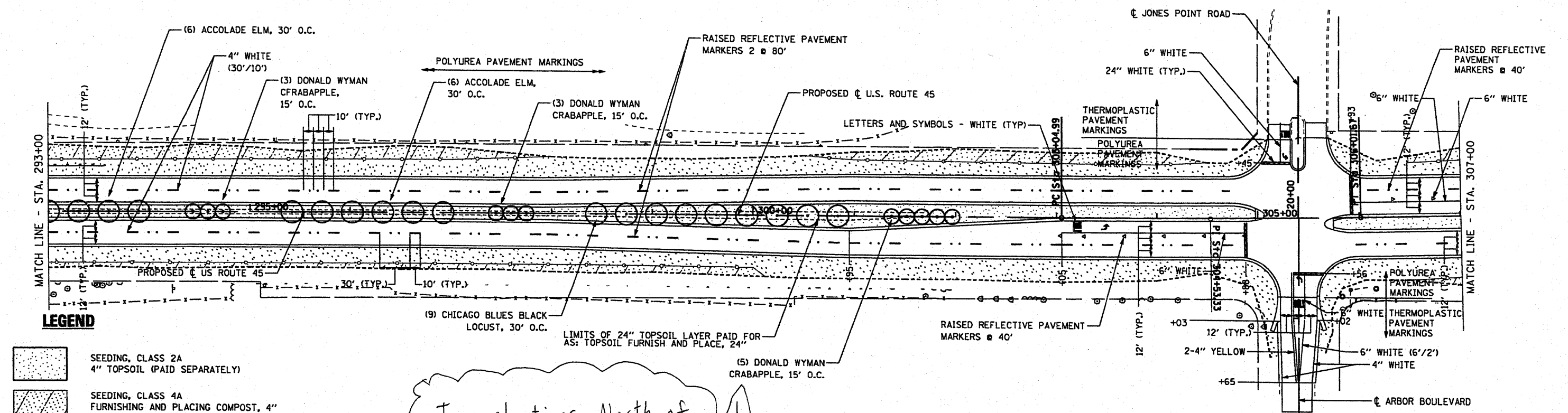


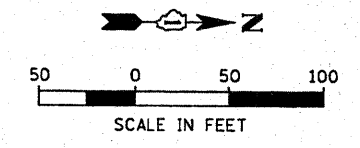

PRAIRIE SMOKE ROAD



JONES POINT ROAD



ARBOR BOULEVARD



LEGEND

- SEEDING, CLASS 2A
4" TOPSOIL (PAID SEPARATELY)
- SEEDING, CLASS 4A
FURNISHING AND PLACING COMPOST, 4"
EROSION CONTROL BLANKET
- SODDING, SALT TOLERANT
4" TOPSOIL (PAID SEPARATELY)
- MOWLINE PATTERN
- PROPOSED TREE AS NOTED

Tree plantings North of Casey Road shall be done according to plan sheet 93A, 93B, 93C, 93D

1 Addendum 1 April 7, 2009

FILE NAME =	USER NAME = #USER#	DESIGNED - MAP	REVISED -	STATE OF ILLINOIS DEPARTMENT OF TRANSPORTATION	PAVEMENT MARKING & LANDSCAPING PLAN	F.A.P. RTE.	SECTION	COUNTY	TOTAL SHEETS	SHEET NO.	
#FILE#		DRAWN - JRH	REVISED -			344	(46-15&47)WRS-3	LAKE	176	92	
PLOT SCALE = #SCALE#		CHECKED - JW	REVISED -			U.S. ROUTE 45 RECONSTRUCTION		CONTRACT NO. 60957			
PLOT DATE = #DATE#		DATE - 12-12-08	REVISED -			SCALE: 1" = 50'		SHEET NO. 4 OF 5 SHEETS		STA. 278+00 TO STA. 307+00	