







LEGEND:

-  WORK ZONE
-  TRAFFIC DIRECTION
-  PLASTIC DRUMS WITH STEADY BURN LIGHTS
100' C-C ALONG TANGENTS
50' C-C ALONG TAPERS/SHIFTS
25' C-C ALONG RAMP GORES
-  TYPE III BARRICADE W/2 STEADY BURN LIGHTS
-  TRAFFIC CONTROL SIGN
-  ARROW BOARD

GENERAL NOTES:

1. THE CONTRACTOR IS RESPONSIBLE FOR THE MAINTENANCE OF TEMPORARY IMPACT ATTENUATORS. REMOVAL AND REPLACEMENT OF DAMAGED IMPACT ATTENUATORS SHALL NOT BE PAID FOR SEPERATELY BUT SHALL BE CONSIDERED INCLUDED IN THE CONTRACT UNIT PRICE FOR THE TEMPORARY ATTENUATORS.

MOT PAVEMENT MARKING LEGEND:

- ① PAVEMENT MARKING TAPE, TYPE III 4" (WHITE)
- ② PAVEMENT MARKING TAPE, TYPE III 4" (YELLOW)
- ③ PAVEMENT MARKING TAPE, TYPE III 5" (WHITE, 10' DASH - 30' SKIP)
- ④ PAVEMENT MARKING TAPE, TYPE III 8" (WHITE)
- ⑤ PAVEMENT MARKING TAPE, TYPE III 12" (WHITE)

SUGGESTED MAINTENANCE OF TRAFFIC, STAGE 1A

STAGING:

1. INSTALL TEMPORARY TRAFFIC CONTROL DEVICES AND SIGNING.
2. MAINTAIN EXISTING LANE CONFIGURATION AND WIDTHS.
3. UTILIZE DISTRICT DETAIL TC-18 FOR SIGNING FOR FLAGGING OPERATIONS AT WORK ZONE OPENINGS.

CONSTRUCTION:

1. REMOVE EXISTING GORE PAVEMENT TO THE LIMITS SHOWN ON THE PLANS.
2. EXCAVATE JACKING PIT IN GORE AREA AND JACK STORM SEWER AND PERFORM DRAINAGE WORK IN GORE AREA.
3. REPAIR GORE PAVEMENT.

FILE NAME = S:\11-CADD\01-shet\17-D168093-SHT-STAGING-21A.dgn	USER NAME = 3698	DESIGNED - DG	REVISED -	STATE OF ILLINOIS DEPARTMENT OF TRANSPORTATION	SUGGESTED MAINTENANCE OF TRAFFIC EB I-290 RAMP TO SB I-90/94 - STAGE 1A	F.A.I. RTE. 290	SECTION 2007-057 T	COUNTY COOK	TOTAL SHEETS 60	SHEET NO. 17	
PLOT SCALE = 50:1	CHECKED - AAC	REVISED -	SCALE: 1"=50'			SHEET NO. 4 OF 9 SHEETS	STA. 10+00.00 TO STA. 25+67.92	CONTRACT NO. 60D93			
PLOT DATE = Thursday, December 11, 2008	DATE - 12/12/2008	REVISED -	FED. ROAD DIST. NO. ILLINOIS FED. AID PROJECT								