

F.A.U. RTE.	SECTION	COUNTY	TOTAL SHEETS	SHEET NO.
3592	0708 RS-3	COOK	15	1
FED. ROAD DIST. NO.	ILLINOIS	CONTRACT NO. 60F21		

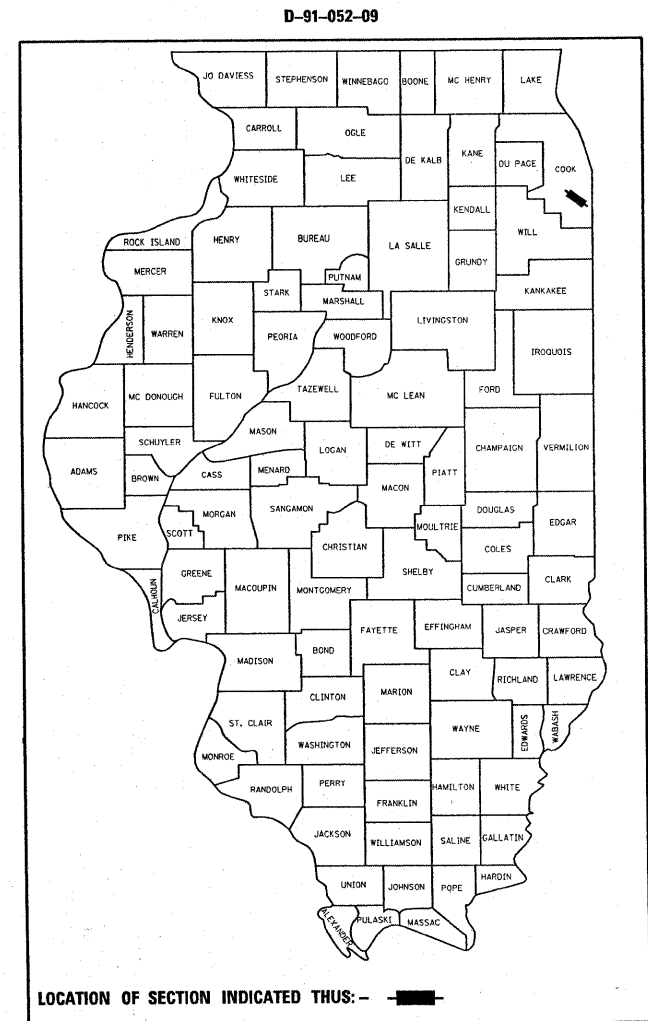
STATE OF ILLINOIS
DEPARTMENT OF TRANSPORTATION
DIVISION OF HIGHWAYS

PROPOSED HIGHWAY PLANS

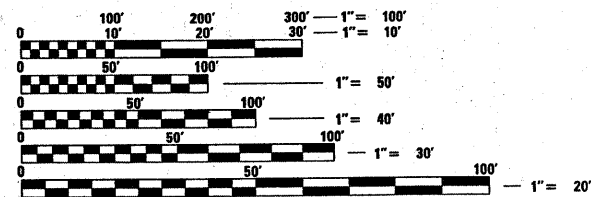
FAU ROUTE 3592 (BRAINARD AVE.)
SECTION: 0708 RS-3
BURNHAM AVE. TO INDIANA STATE LINE
RESURFACING (MAINTENANCE)
PROJECT: E \$ P · 3592 (005)
COOK COUNTY
C-91-052-09

FOR INDEX OF SHEETS, SEE SHEET NO. 2

PROJECT LOCATED IN THE
VILLAGE OF BURNHAM

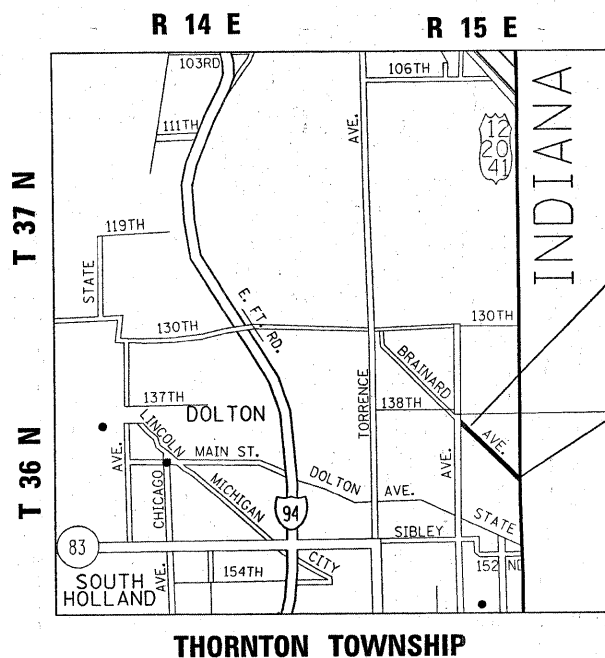


TRAFFIC DATA
2006 ADT = 14,800
POSTED SPEED LIMIT = 45-50MPH



FULL SIZE PLANS HAVE BEEN PREPARED USING STANDARD ENGINEERING SCALES. REDUCED SIZED PLANS WILL NOT CONFORM TO STANDARD SCALES. IN MAKING MEASUREMENTS ON REDUCED PLANS, THE ABOVE SCALES MAY BE USED.

J.U.L.I.E.
JOINT UTILITY LOCATION INFORMATION FOR EXCAVATION
1-800-892-0123
OR 811



PROJECT ENDS
STA. 12 + 70

PROJECT BEGINS
STA. 62 + 30

PROJECT ENGINEER: DANIEL WILGREEN (847) 705-4240
PROJECT MANAGER: KEN ENG (847) 705-4247

GROSS AND NET LENGTH OF PROJ = 4,960 LIN. FT. = 0.94 MILES

CONTRACT NO. 60F21

STATE OF ILLINOIS
DEPARTMENT OF TRANSPORTATION
DIVISION OF HIGHWAYS

SUBMITTED FEBRUARY 2, 2009
Diana M. O'Keefe DEPUTY DIRECTOR OF HIGHWAYS, REGION ENGINEER
March 27, 2009
Charles J. Janczowski ENGINEER OF DESIGN AND ENVIRONMENT
March 27, 2009
Christine M. Reed DIRECTOR OF HIGHWAYS, CHIEF ENGINEER

PRINTED BY THE AUTHORITY
OF THE STATE OF ILLINOIS