

STATE OF ILLINOIS  
DEPARTMENT OF TRANSPORTATION  
DIVISION OF HIGHWAYS  
**PROPOSED  
HIGHWAY PLANS**

F.A.P. 330 (US 12 /45)  
SECTION 465 X-RS-1  
WALNUT AVE TO US 12 (RAND RD)  
RESURFACING (3P)  
PROJECT: *ESP-0330(055)*  
COOK COUNTY  
C-91-054-09

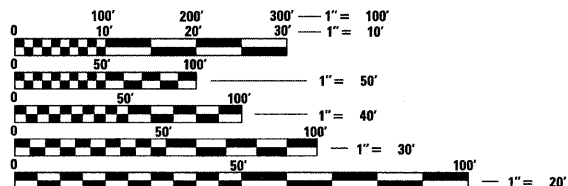
F.A.P. RTE.	SECTION	COUNTY	TOTAL SHEETS	SHEET NO.
330	465 X-RS-1	COOK	19	1
FED. ROAD DIST. NO. 1	ILLINOIS	CONTRACT NO.	60F23	

FOR INDEX OF SHEETS, SEE SHEET NO. 2

THIS IMPROVEMENT IS LOCATED  
WITHIN THE CITY OF DES PLAINES

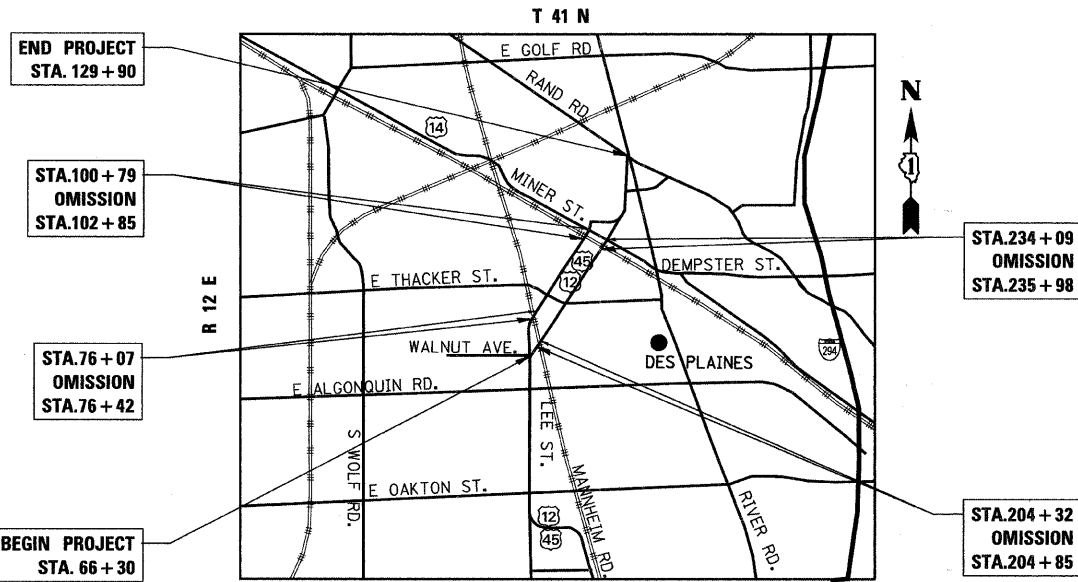
**TRAFFIC DATA**

2005 ADT - 21,300  
POSTED SPEED LIMIT - 30 MPH



FULL SIZE PLANS HAVE BEEN PREPARED USING STANDARD ENGINEERING SCALES. REDUCED SIZED PLANS WILL NOT CONFORM TO STANDARD SCALES. IN MAKING MEASUREMENTS ON REDUCED PLANS, THE ABOVE SCALES MAY BE USED.

J.U.L.I.E.  
JOINT UTILITY LOCATION INFORMATION FOR EXCAVATION  
1-800-892-0123  
OR 811

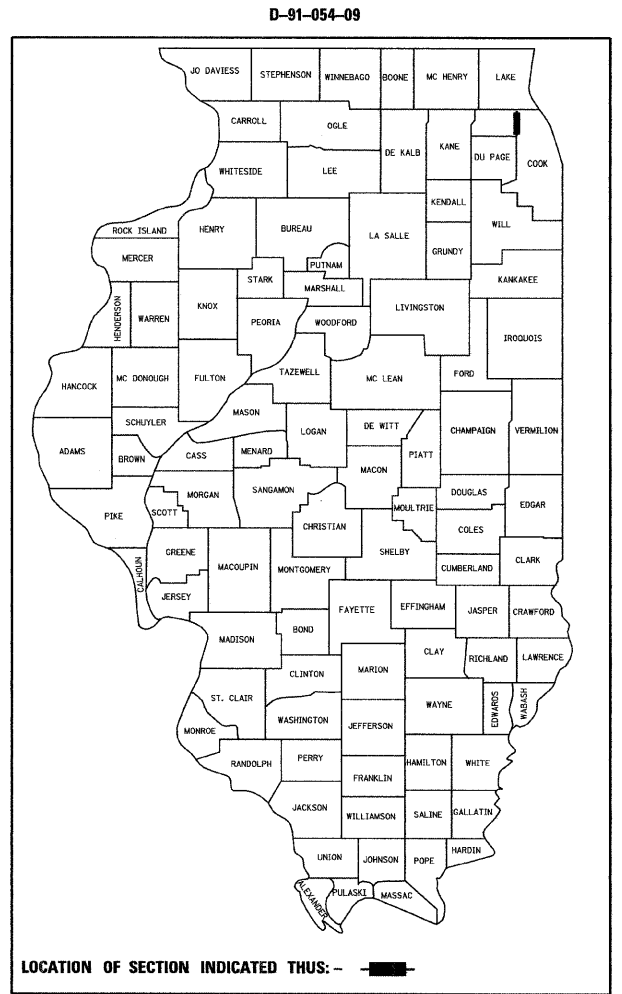


MAINE TOWNSHIP  
LOCATION MAP  
1" = 2000'

GROSS LENGTH OF PROJECT = 6,360 FT = 1.20 MI.  
NET LENGTH OF PROJECT = 6,119 FT = 1.16 MI.

**Giorda Group, Inc.**  
DESIGN FIRM  
REGISTRATION NUMBER  
184-001016  
CONSULTING ENGINEERS  
SUITE 402, 5507 NORTH CUMBERLAND AVE  
CHICAGO, ILLINOIS 60656 :: (773) 775-4009

MATTHEW J. LEHAN  
062-057159  
LICENSED  
PROFESSIONAL  
ENGINEER  
OF  
ILLINOIS  
*Matthew J. Lehan*  
DATE: 2/3/2009  
SEAL EXPIRES: 11/30/2009



LOCATION OF SECTION INDICATED THUS: - [black rectangle] -

STATE OF ILLINOIS  
DEPARTMENT OF TRANSPORTATION  
DIVISION OF HIGHWAYS  
SUBMITTED FEBRUARY 3, 2009  
*Diana M. O'Keefe*  
DEPUTY DIRECTOR OF HIGHWAYS, REGION ENGINEER  
March 27, 2009  
*Charles J. Ingersoll*  
ENGINEER OF DESIGN AND ENVIRONMENT  
March 27, 2009  
*Christine M. Reed*  
DIRECTOR OF HIGHWAYS, CHIEF ENGINEER

**PRINTED BY THE AUTHORITY  
OF THE STATE OF ILLINOIS**

DISTRICT 1 DESIGN PLAN PREPARATION ENGINEER: K. ENG (847)705-4247

CONTRACT NO. 60F23