

F.A.P. RTE.	SECTION	COUNTY	TOTAL SHEETS	SHEET NO.
341	32-3R.1-RS-1	COOK	35	1
FED. ROAD DIST. NO.	ILLINOIS	CONTRACT NO. 60F38		

* 35+1=36

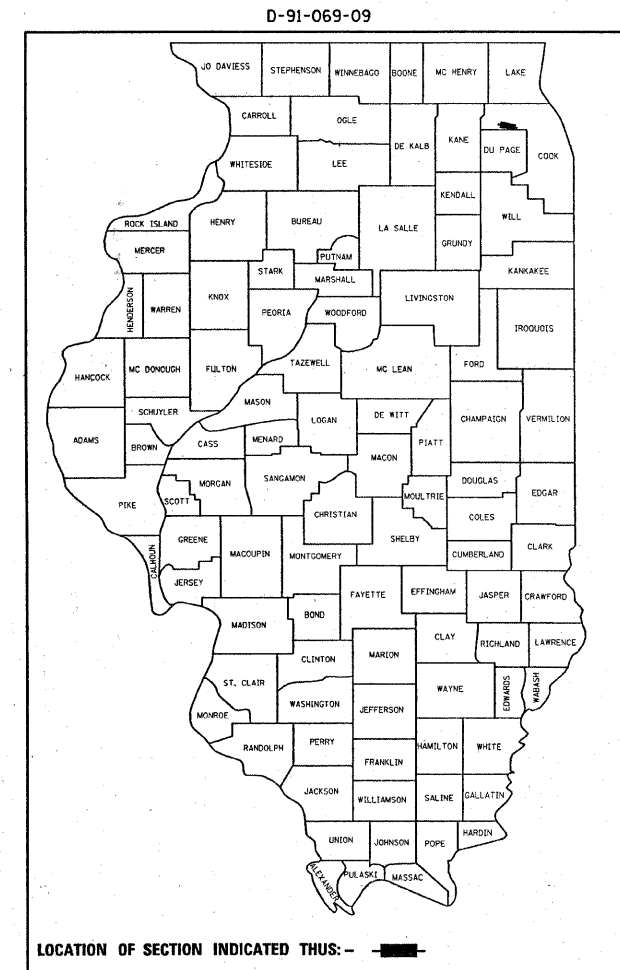
STATE OF ILLINOIS
DEPARTMENT OF TRANSPORTATION
DIVISION OF HIGHWAYS

**PROPOSED
HIGHWAY PLANS**

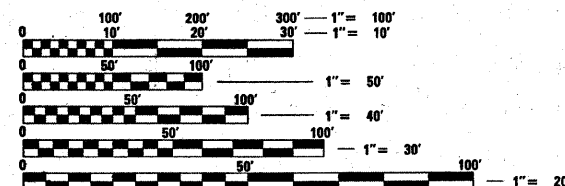
F.A.P. 341 / ILL 72 (HIGGINS ROAD)
ALMOND LANE (W. OF PLUM GROVE ROAD) TO MEACHAM ROAD
32-3R.1-RS-1
RESURFACING (MAINTENANCE)
PROJECT: ESP-0341 (047)
COOK COUNTY
C-91-069-09

FOR INDEX OF SHEETS, SEE SHEET NO. 2

PROJECT LOCATED IN THE VILLAGE OF
HOFFMAN ESTATE



DISTRICT ONE DESIGN PLAN PREPARATION ENGINEER:
KEN ENG (847) 705-4247

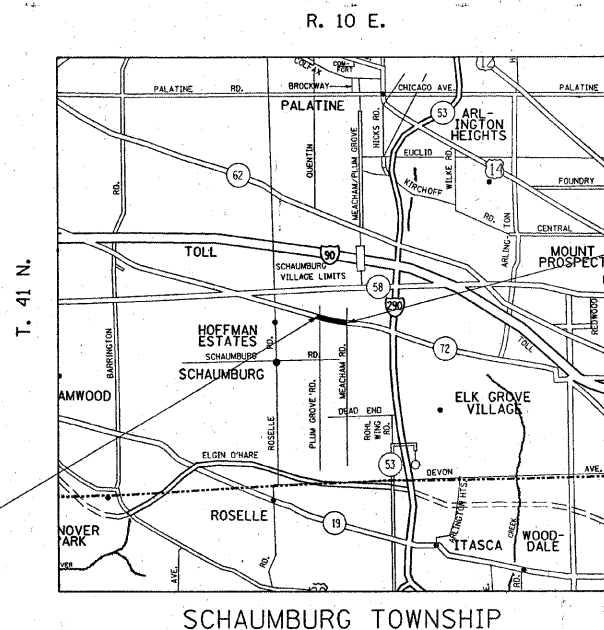


FULL SIZE PLANS HAVE BEEN PREPARED USING STANDARD ENGINEERING SCALES. REDUCED SIZED PLANS WILL NOT CONFORM TO STANDARD SCALES. IN MAKING MEASUREMENTS ON REDUCED PLANS, THE ABOVE SCALES MAY BE USED.

J.U.L.I.E.
JOINT UTILITY LOCATION INFORMATION FOR EXCAVATION
1-800-892-0123
OR 811

PROJECT ENGINEER: SUNG H. BYUN
PROJECT MANAGER: KEN ENG

CONTRACT NO. 60F38



PROJECT BEGINS
STATION 12+23.8

PROJECT ENDS
STATION 63+79

TRAFFIC DATA
2006 ADT = 43,600
SPEED LIMIT = 45 MPH

SCALE: NONE

LOCATION MAP

GROSS & NET LENGTH OF PROJECT = 5,155 FEET = 0.976 MILES

STATE OF ILLINOIS
DEPARTMENT OF TRANSPORTATION
DIVISION OF HIGHWAYS

SUBMITTED FEBRUARY 5, 20 09

Diana M. O'Keefe
DEPUTY DIRECTOR OF HIGHWAYS, REGION ENGINEER

March 27, 20 09
Charles J. Ingersoll
ENGINEER OF DESIGN AND ENVIRONMENT

March 27, 20 09
Christine M. Reed
DIRECTOR OF HIGHWAYS, CHIEF ENGINEER

PRINTED BY THE AUTHORITY
OF THE STATE OF ILLINOIS