

F.A.I. RTE.	SECTION	COUNTY	TOTAL SHEETS	SHEET NO.
2710	51 RS-2	COOK	23	1
FED. ROAD DIST. NO. 1		ILLINOIS	CONTRACT NO. 60F57	

FOR INDEX OF SHEETS, SEE SHEET NO. 2

DESIGN DESIGNATION:
SPEED LIMIT : 40 M.P.H.
2007 ADT = 29,200

PROJECT IS LOCATED IN THE CITY OF DES PLAINES AND THE VILLAGE OF ROSEMONT

STATE OF ILLINOIS
DEPARTMENT OF TRANSPORTATION
DIVISION OF HIGHWAYS

**PROPOSED
HIGHWAY PLANS**

**FAU 2710 (DES PLAINES RIVER ROAD)
SECTION: 51 RS-2
DEVON AVE. TO SOUTH OF TOUHY AVE.
RESURFACING (3P)
PROJECT: ESP-2710(010)
COOK COUNTY
C-91-134-09**

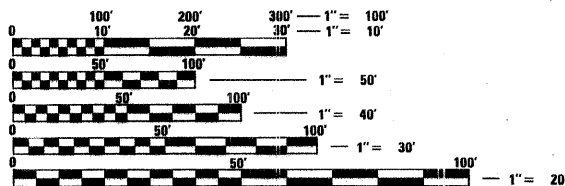
MAINE TOWNSHIP
R. 12 E.

D-91-134-09



LOCATION OF SECTION INDICATED THIS: -

DISTRICT ONE - PLAN PREP ENGINEER: KEN ENG (847) 705-4247

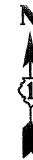
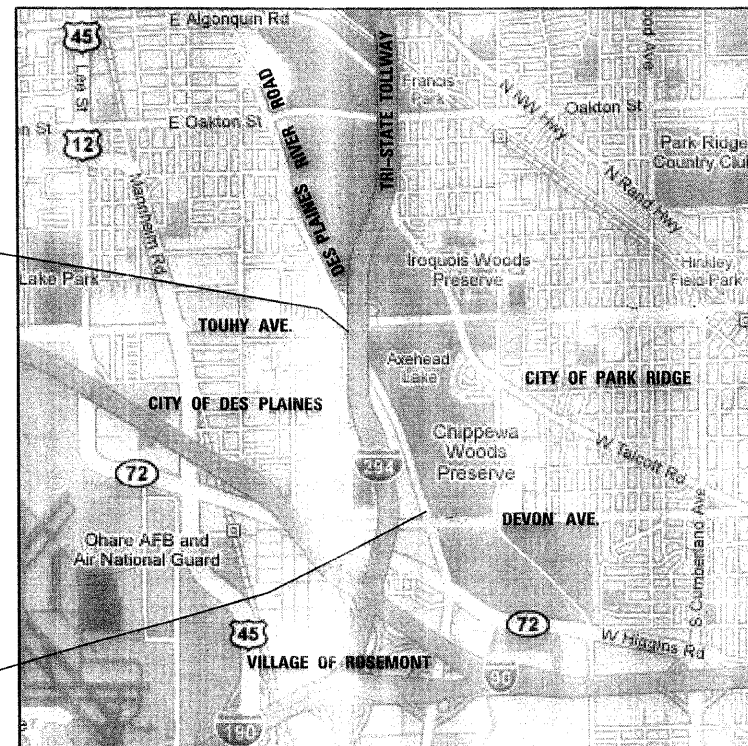


FULL SIZE PLANS HAVE BEEN PREPARED USING STANDARD ENGINEERING SCALES. REDUCED SIZED PLANS WILL NOT CONFORM TO STANDARD SCALES. IN MAKING MEASUREMENTS ON REDUCED PLANS, THE ABOVE SCALES MAY BE USED.

J.U.L.I.E.
JOINT UTILITY LOCATING INFORMATION FOR EXCAVATORS
1-800-892-0123
OR 811

**PROJECT ENDS
STA. 105 + 85**

**PROJECT BEGINS
STA. 50 + 28**



GROSS LENGTH OF PROJECT = 5,557 FEET = 1.053 MILES
NET LENGTH OF PROJECT = 5,557 FEET = 1.053 MILES

STATE OF ILLINOIS
DEPARTMENT OF TRANSPORTATION
DIVISION OF HIGHWAYS

SUBMITTED January 21, 20 09
Diane M. O'Keefe as
DEPUTY DIRECTOR OF HIGHWAYS, REGION ONE ENGINEER
March 27, 20 09
Charles J. Dring
ENGINEER OF DESIGN AND ENVIRONMENT
March 27, 20 09
Christine M. Reed
DIRECTOR OF HIGHWAYS, CHIEF ENGINEER



Birinder S. Sachdeva January 20, 2009
BIRINDER S. SACHDEVA, P.E. DATE
EXPIRES: 11-30-2009

**PRINTED BY THE AUTHORITY
OF THE STATE OF ILLINOIS**

CONTRACT NO. 60F57

CHRISTIAN-ROGE & ASSOCIATES, INC.
ENGINEERS - PLANNERS - SURVEYORS
211 W. WACKER DRIVE CHICAGO, IL. 60606
TELEPHONE: 312-372-2023