
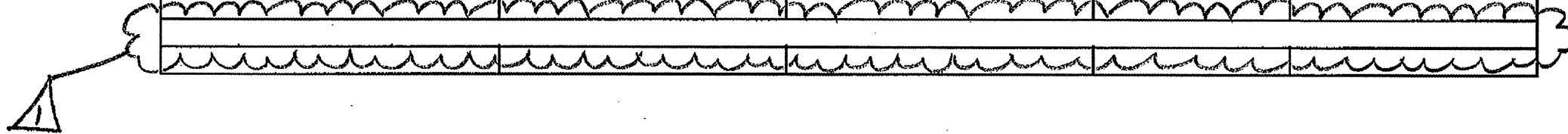



ROUTE: Central Cook County - Various Routes and Limits

ROUTE	CROSS STREETS		DIRECTION (EB/WB) (NB/SB)	REPAIR AREA (SQ YD)
	FROM	TO		
79TH ST.	CICERO AVE.	IL 171 (ARCHER AVE.)	EB/WB	9856
LAWRENCE AVE.	E. RIVER RD.	0.1 MILE W/O RIVER RD.	EB/WB	1120
LAKE ST.	9TH AVE.	MANNHEIM RD.	EB/WB	3614
MANNHEIM RD.	BELMONT AVE.	ARCHER AVE.	NB	6160
CICERO AVE.	ARMITAGE AVE.	ADDISON ST.	NB/SB	3550
				



FILE NAME = c:\pwworking\WOODT\MILGREENDP\0125891\0	USER NAME = wjgreendp wjgreendp	DESIGNED - DRAWN -	REVISED -  OW - 4/8/09 REVISED -	STATE OF ILLINOIS DEPARTMENT OF TRANSPORTATION	PATCHING SCHEDULE VARIOUS LOCATIONS				F.A. RTE.	SECTION	COUNTY	TOTAL SHEETS	SHEET NO.	
	PLOT SCALE = 100,0000' / IN.	CHECKED -	REVISED -		SCALE:	SHEET NO.	OF	SHEETS	STA.	TO STA.	FED. ROAD DIST. NO.	ILLINOIS FED. AID PROJECT	41	41
	PLOT DATE = 4/8/2009	DATE -	REVISED -		CONTRACT NO. 60C24									