

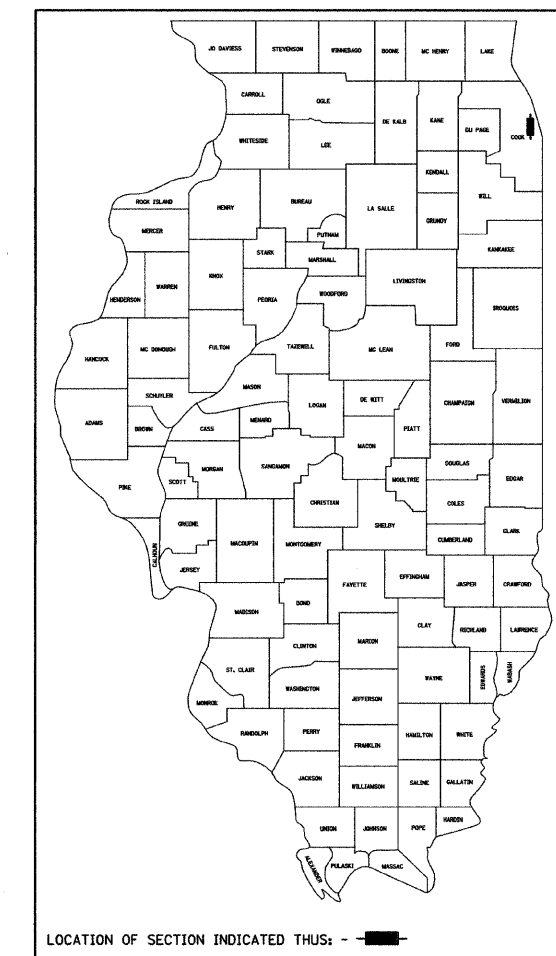
FOR INDEX OF SHEETS, SEE SHEET NO. 2

STATE OF ILLINOIS
DEPARTMENT OF TRANSPORTATION
DIVISION OF HIGHWAYS
PLANS FOR PROPOSED HIGHWAY

Table with 5 columns: FAI RTE, SECTION, COUNTY, TOTAL SHEETS, SHEET NO. Values: 90/94, (0202.6-2P,ETC,1415,&1517)R-7, COOK, 246, 1

CONTRACT NO. 62408
246+1-247

D-91-301-97



LOCATION OF SECTION INDICATED THUS: - [shaded box] -

PROJECT IS LOCATED IN THE CITY OF CHICAGO

TRAFFIC DATA

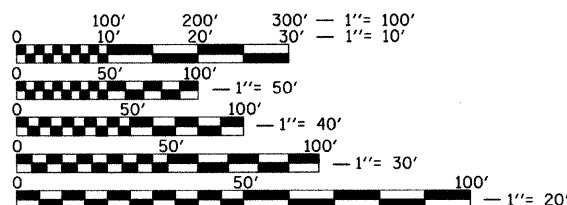
I 90 / 94: 261,200 VEHICLES (1998 ADT)

POSTED SPEED LIMITS

I 90 / 94 45 MPH

F.A.I. 90 / 94 (INTERSTATE 90 / 94)
SECTION: (0202.6-2P,ETC,1415,&1517)R-7
HUBBARDS CAVE TO INTERSTATE 290
RAMP EXTENSIONS AND RETAINING WALLS
PROJECT: ESP-000S(659)
COOK COUNTY
C-91-091-02

CONSULTANT SERVICES SECTION DISTRICT ONE - DESIGN / KEN ENG (847) 705-4247

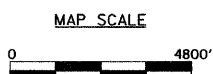
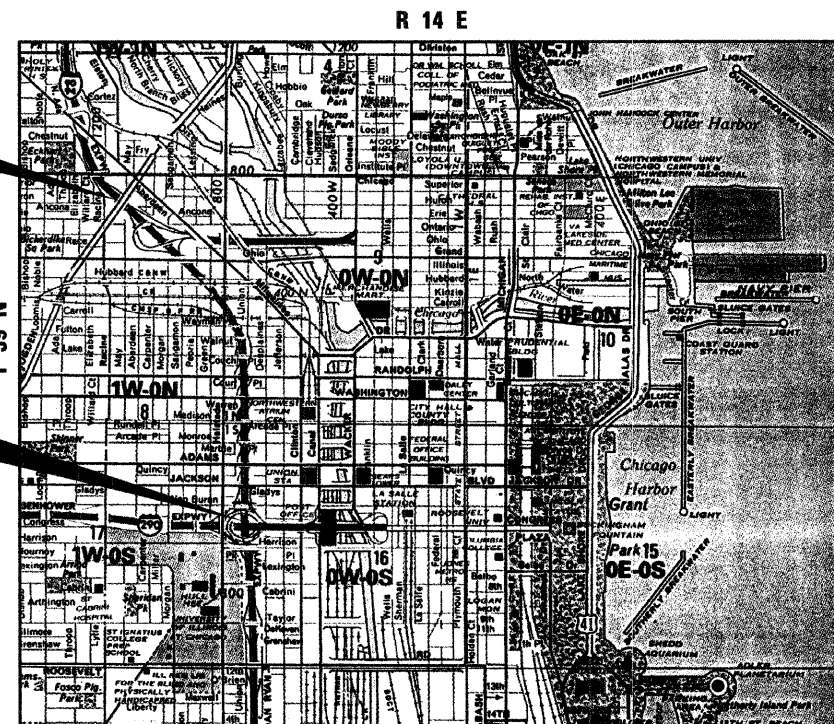


FULL SIZE PLANS HAVE BEEN PREPARED USING STANDARD ENGINEERING SCALES, REDUCED SIZED PLANS WILL NOT CONFORM TO STANDARD SCALES, IN MAKING MEASUREMENTS ON REDUCED PLANS, THE ABOVE SCALES MAY BE USED.

J.U.L.I.E.
JOINT UTILITY LOCATION INFORMATION FOR EXCAVATION
1-800-892-0123
C.U.A.N. (312) 744-7000

PROJECT ENDS STA. 100 + 45.00

PROJECT BEGINS STA. 15 + 53.00



WEST TOWN TOWNSHIP


GROSS LENGTH PROJECT = 8492 FEET = 1.61 MILES
NET LENGTH PROJECT = 8492 FEET = 1.61 MILES



ROADWAY & STRUCTURES DESIGNED BY

BDLZ

85 WEST ALGONQUIN ROAD, SUITE 200 - ARLINGTON HEIGHTS, IL 60005
PHONE: (847) 640-0840 FAX: (847) 640-0856



Gracy R. Brumm
SIGNATURE 11/20/2009 EXPIRES



Peter R. Dombrowski
SIGNATURE 11-20-2010 EXPIRES

STATE OF ILLINOIS DEPARTMENT OF TRANSPORTATION DIVISION OF HIGHWAYS
SUBMITTED FEBRUARY 3, 2009
District Engineer: Dina M. O'Keefe
Engineer of Project Development and Implementation: Charles J. Ingersoll
Engineer of Design and Environment: Christine M. Reed
Director, Division of Highways

PRINTED BY AUTHORITY OF THE STATE OF ILLINOIS