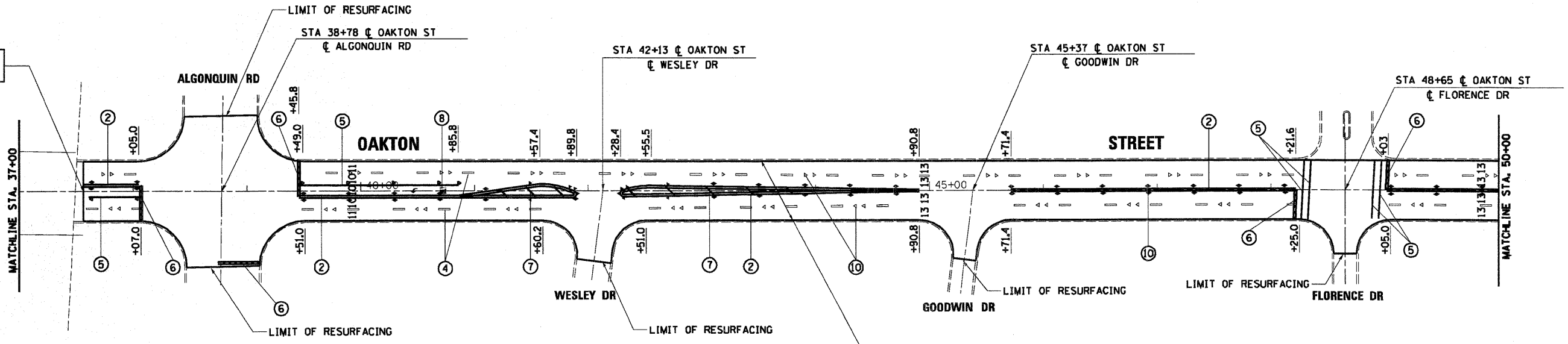
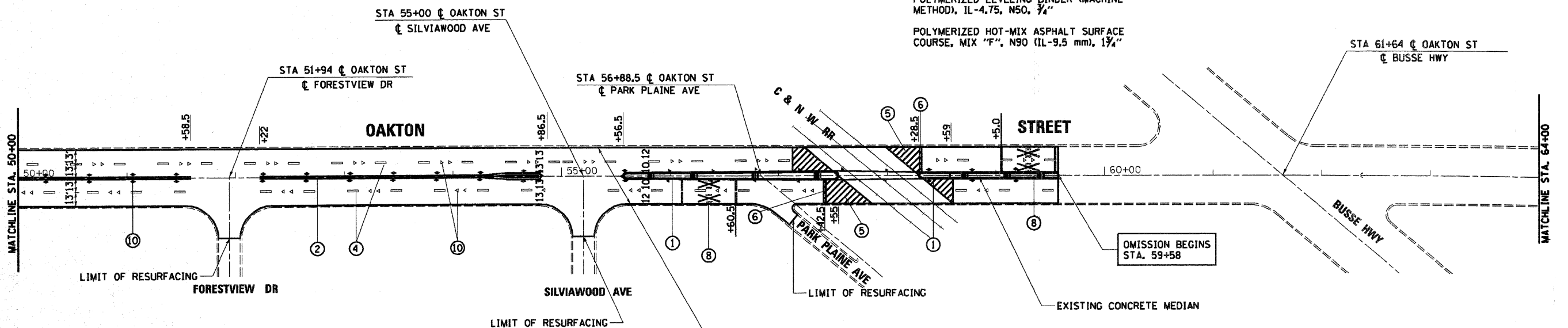


OMISSION ENDS STA. 37+57



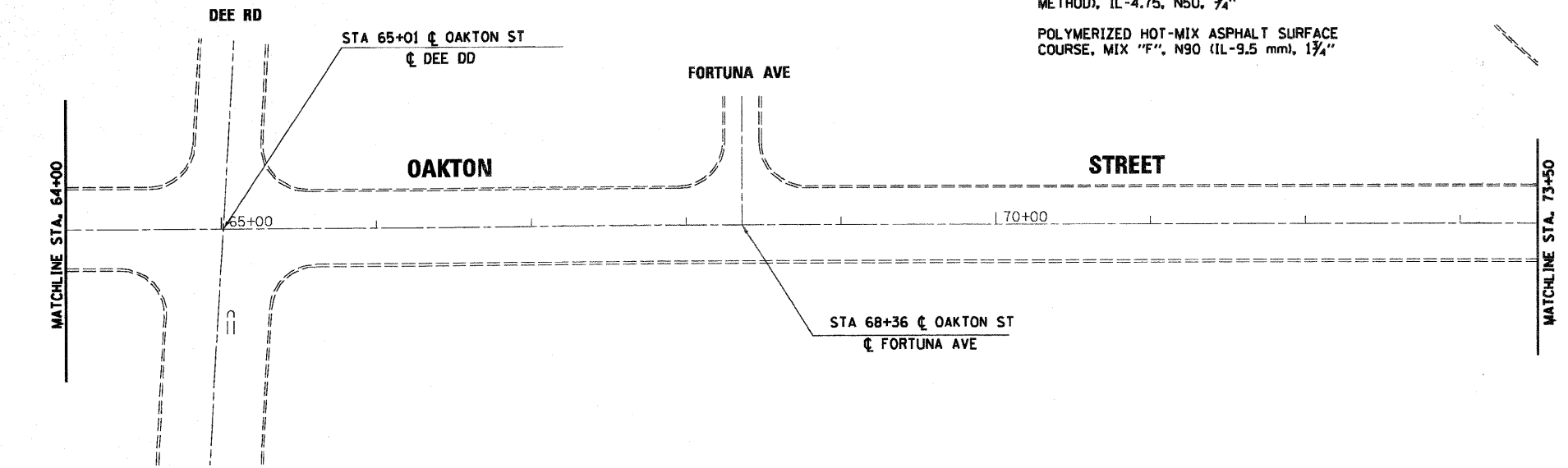
HOT-MIX ASPHALT SURFACE REMOVAL, 2 1/2"  
 POLYMERIZED LEVELING BINDER (MACHINE METHOD), IL-4.75, N50, 3/4"  
 POLYMERIZED HOT-MIX ASPHALT SURFACE COURSE, MIX "F", N90 (IL-9.5 mm), 1 3/4"



HOT-MIX ASPHALT SURFACE REMOVAL, 2 1/2"  
 POLYMERIZED LEVELING BINDER (MACHINE METHOD), IL-4.75, N50, 3/4"  
 POLYMERIZED HOT-MIX ASPHALT SURFACE COURSE, MIX "F", N90 (IL-9.5 mm), 1 3/4"

**THERMOPLASTIC PAVEMENT MARKING LEGEND**

- ① 4" SINGLE SOLID YELLOW LINE
  - ② 4" DOUBLE SOLID YELLOW LINE (11" C-C)
  - ③ 6" DOTTED WHITE LINE (2' LINE, 6' SPACE)
  - ④ 4" WHITE LANE LINE (10' LINE, 30' SPACE)
  - ⑤ 6" SOLID WHITE LINE
  - ⑥ 24" SOLID WHITE STOP BAR
  - ⑦ 12" SOLID YELLOW DIAGONAL LINES
  - ⑧ LETTERS AND SYMBOLS
  - ⑨ SCHOOL CROSSWALK WHITE 6 FOOT WIDE LINES (12" LINE, 24" SPACE)
  - ⑩ RAISED REFLECTIVE PAVEMENT MARKERS
- ▷ ONE-WAY CRYSTAL   ▷ ONE-WAY AMBER   ◀ TWO-WAY AMBER



PLOT DATE = 2/9/2009  
 FILE NAME = k:\1182534\road\desig\182518p\_02.dgn  
 PLOT SCALE = 1:100  
 MODEL = Default



200 West Front Street  
 Wheaton, IL 60187

DESIGNED - B.B.	REVISED -
DRAWN - J.T.T.	REVISED -
CHECKED - M.K.	REVISED -
DATE - 1/30/09	REVISED -

**STATE OF ILLINOIS  
 DEPARTMENT OF TRANSPORTATION**

**OAKTON STREET (DES PLAINES RIVER ROAD TO N CALDWELL AVE)  
 ROADWAY AND PAVEMENT MARKING PLAN**

SCALE: SHEET NO. OF SHEETS STA. 37+00 TO STA. 73+50

F.A.J. RTE. 1332	SECTION (3071,3071A & 3072)RS-3	COUNTY COOK	TOTAL SHEETS 38	SHEET NO. 6
CONTRACT NO. 62755				
FED. ROAD DIST. NO. 1 ILLINOIS FED. AID PROJECT				