
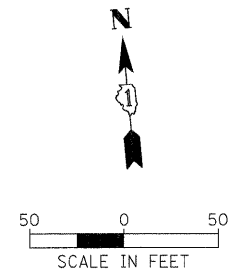
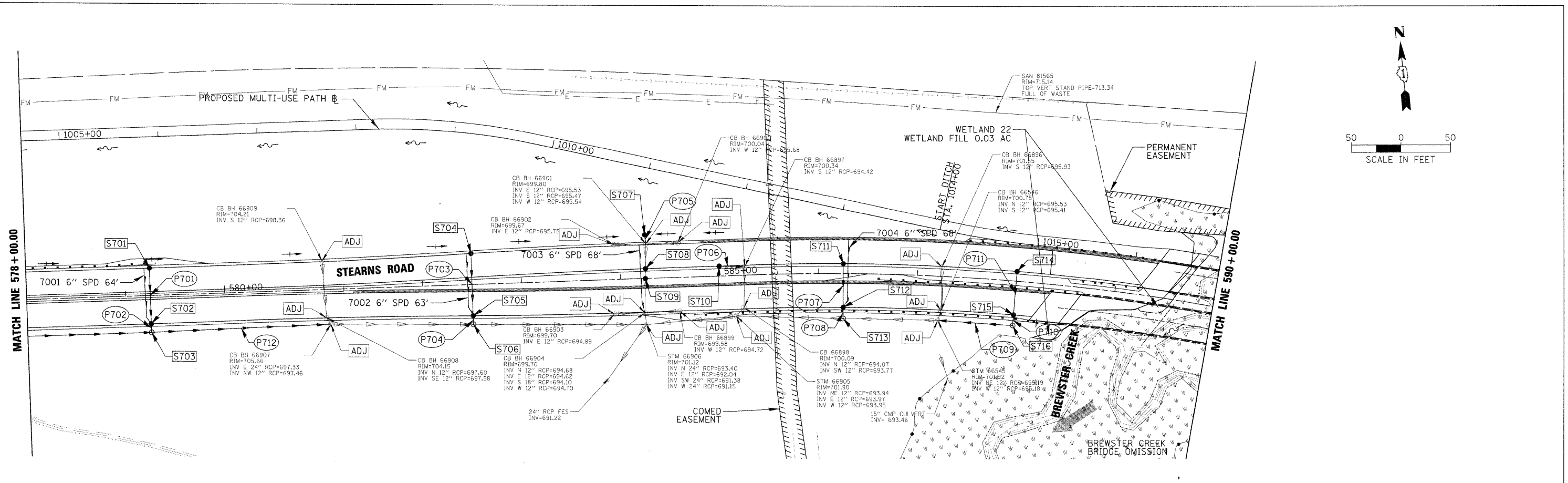


PLAN	SURVEYED	DATE
NOTE BOOK	ALLOTTED	
NO.	RT. OF WAY CHECKED	
	CAO FILE NAME	

PROFILE	SURVEYED	DATE
NOTE BOOK	ALLOTTED	
NO.	STRUCTURE NOTATIONS CHKD	



FILE NAME =	USER NAME = MWORMAN	DESIGNED JOC	REVISED -	STATE OF ILLINOIS DEPARTMENT OF TRANSPORTATION	DRAINAGE AND UTILITIES - STEARNS ROAD	F.A.P. RTE.	SECTION	COUNTY	TOTAL SHEETS	SHEET NO.	
OPP_070793_STEARNS_07.SHT	VERT. SCALE = 1" = 5'	DRAWN MYG	REVISED -			361	06-00214-20-BR	KANE	320	65	
	PLOT SCALE = 50'	CHECKED CW	REVISED -			CONTRACT NO. 63075					
	PLOT DATE = 1/16/2009	DATE - 01/16/09	REVISED -			FED. ROAD DIST. NO. 1 ILLINOIS FED. AID PROJECT					