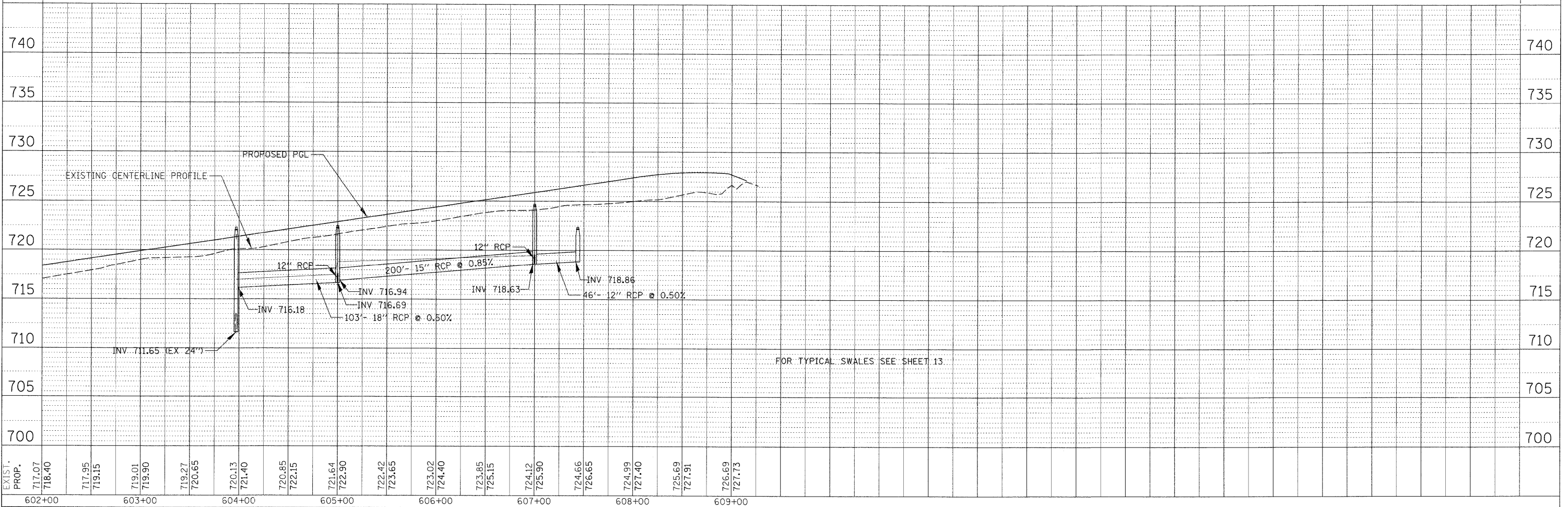
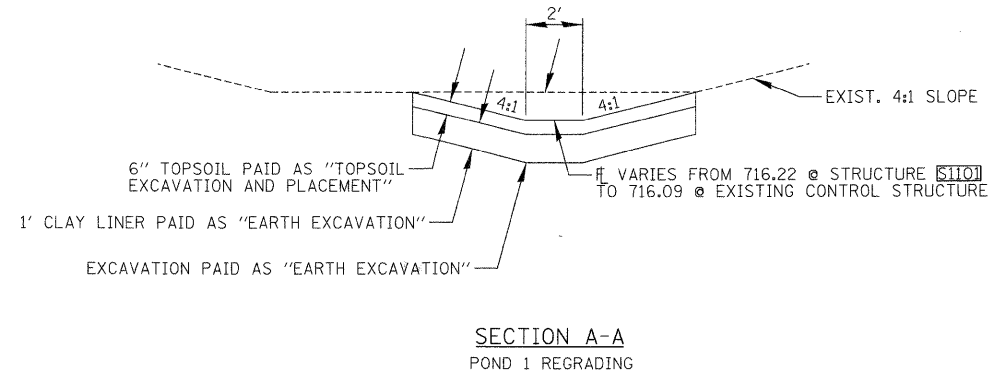
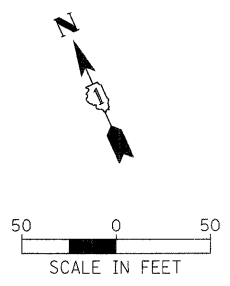
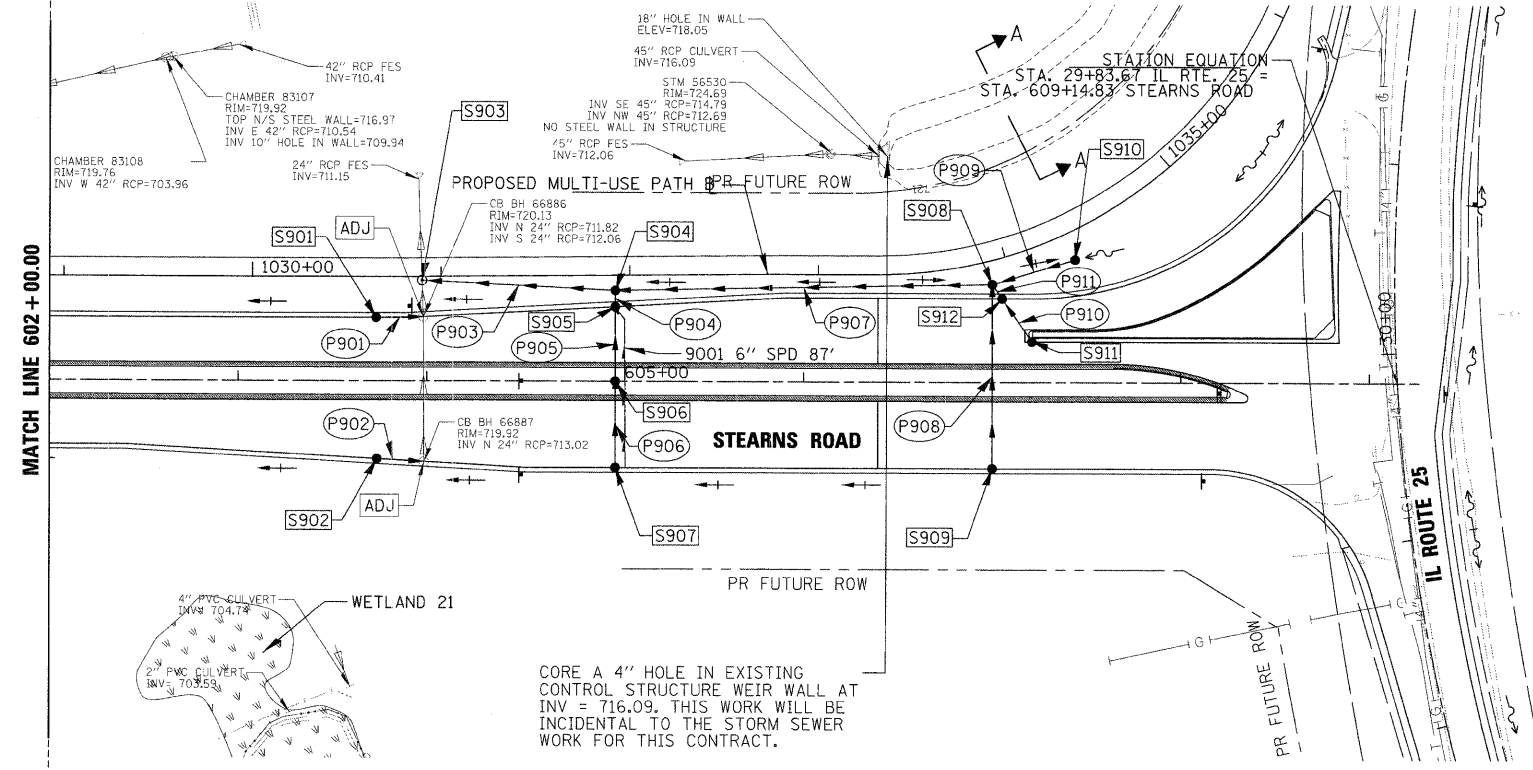


DATE	
BY	
REVIEWED	
APPROVED	
PLAN	
NOTE BOOK	
NO.	

DATE	
BY	
REVIEWED	
APPROVED	
PROFILE	
NOTE BOOK	
NO.	



FILE NAME = DPP_872793_STEARNS_09.SHT	USER NAME = MWRMAN	DESIGNED JOC	REVISED -	STATE OF ILLINOIS DEPARTMENT OF TRANSPORTATION	DRAINAGE AND UTILITIES - STEARNS ROAD	F.A.P. RTE. 361	SECTION 06-00214-20-BR	COUNTY KANE	TOTAL SHEETS 320	SHEET NO. 67		
	VERT. SCALE = 1" = 5'	DRAWN MYG	REVISED -			SCALE: 1" = 50'	SHEET NO.	OF	SHEETS	STA. 602+00.00	TO STA. 609+26.95	FED. ROAD DIST. NO. 1 ILLINOIS FED. AID PROJECT
	PLOT SCALE = 5/8"	CHECKED CW	REVISED -									CONTRACT NO. 63075
	PLOT DATE = 2/25/2009	DATE 01/16/09	REVISED -									