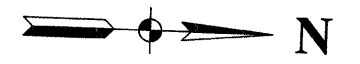


F. A. U. RITE	SECTION	COUNTY	TOTAL SHEETS	SHEET NO
348	07-00055-00-LS	COOK	41	6
STA.		TO STA.		
FED. ROAD DIST. NO.		ILLINOIS	FED. AID PROJECT	

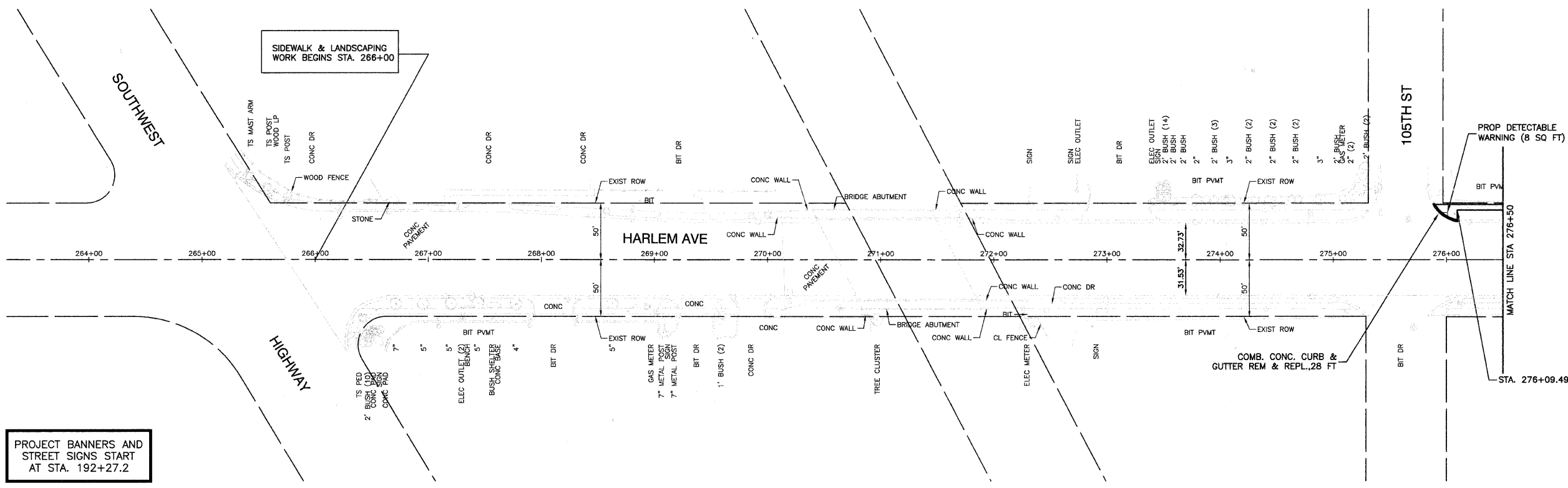
CONTRACT #63106



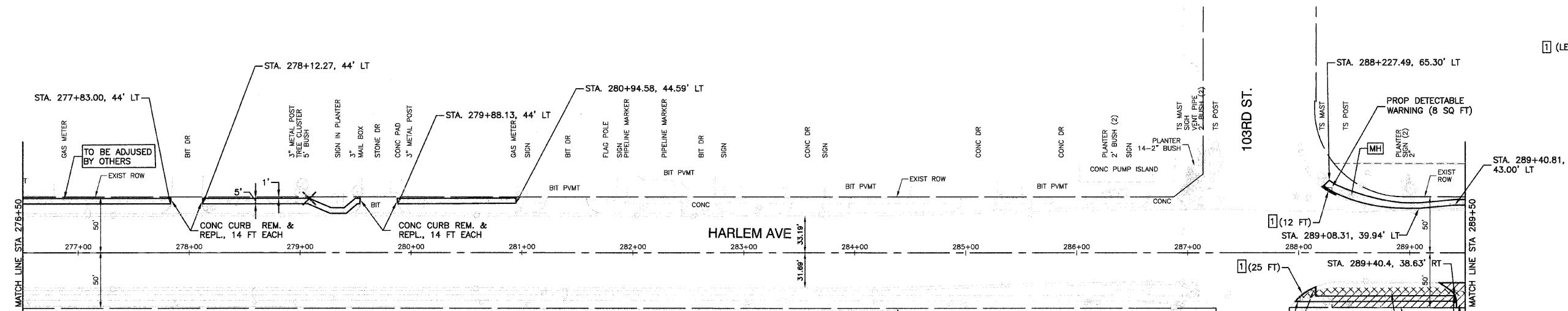
LEGEND

- PROPOSED P.C.C. SIDEWALK, 5" SUB-BASE GRANULAR MATERIAL TYPE B, 4"
- PAVEMENT REMOVAL
- CATCH BASIN TO BE ADJUSTED
- MANHOLE TO BE ADJUSTED
- WATER VALVE TO BE ADJUSTED
- BUFFALO BOX TO BE ADJUSTED
- HANDHOLE TO BE ADJUSTED
- HANDHOLE TO BE RECONSTRUCTED
- EXISTING DRIVEWAY REMOVED BY OTHERS PRIOR TO CONTRACT
- TREE REMOVAL

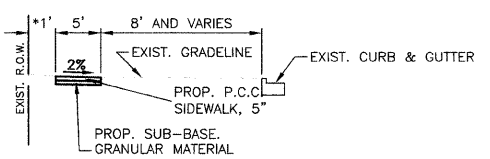
(LENGTH) COMBINATION CURB AND GUTTER REMOVAL (SPECIAL) AND REPLACE WITH CONCRETE CURB, TYPE B AND PAVEMENT RESTORATION



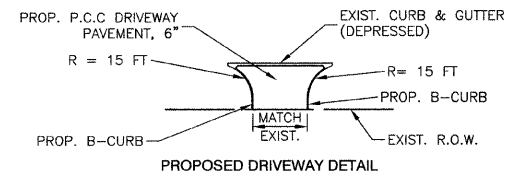
PROJECT BANNERS AND STREET SIGNS START AT STA. 192+27.2



*1' UNLESS OTHERWISE NOTED ON PLANS



STA. 276+00 TO STA. 280+94.58, LT AND STA. 288+27.16 TO STA. 314+96.69, LT



REVISIONS	
NAME	DATE

ILLINOIS DEPARTMENT OF TRANSPORTATION

**FAP 348 (HARLEM AVENUE)
PLAN SHEET
105TH STREET TO STA. 289+50**

SCALE: VERT. NA
HORIZ 1" = 50'
DATE 12-19-08
DRAWN BY LTL
CHECKED BY RJW/PKB