

F. A. U. NO.	SECTION	COUNTY	TOTAL SHEETS	SHEET NO.
1583	08-00056-00-RS	COOK	10	1
STA.	TO STA.			
FED. ROAD DIST. NO.	ILLINOIS	FED. AID PROJECT	M-9003(124)	

CONTRACT #63116

STATE OF ILLINOIS
DEPARTMENT OF TRANSPORTATION
DIVISION OF HIGHWAYS

**PLANS FOR PROPOSED
FEDERAL AID HIGHWAY**

FAU 1583 / 115TH STREET
HARLEM AVENUE TO RIDGELAND AVENUE
LOCAL AGENCY PAVEMENT PRESERVATION

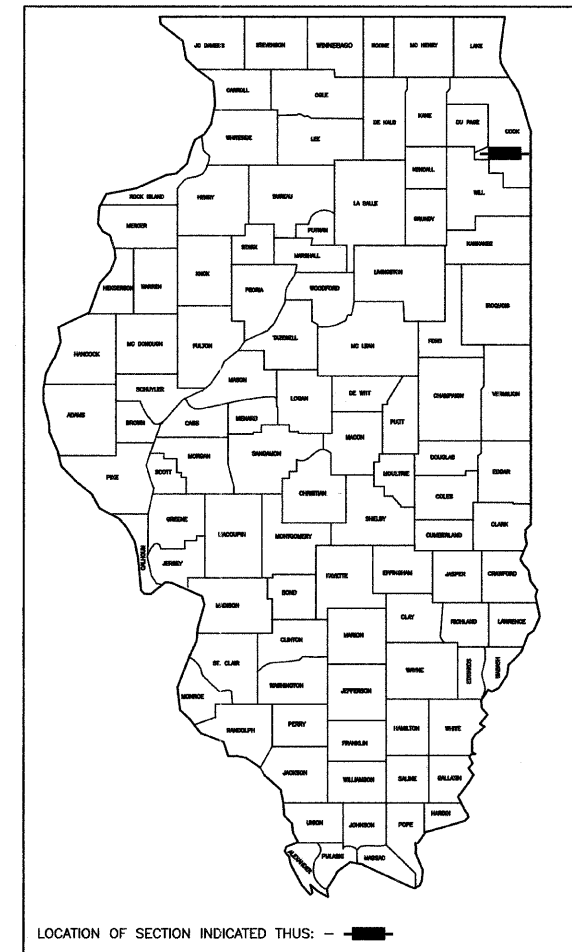
STREET RESURFACING
PROJECT: M-9003(124)
SECTION NO.: 08-00056-00-RS
JOB NO.: C-91-140-09
VILLAGE OF WORTH
COOK COUNTY

INDEX OF SHEETS

- COVER SHEET, INDEX OF SHEETS, LOCATION MAP
- INDEX OF STATE STANDARDS
- SUMMARY OF QUANTITIES & GENERAL NOTES
- TYPICAL CROSS SECTION
- PAVEMENT PLAN
- STRIPING PLAN
- DISTRICT ONE STANDARD DETAILS

HIGHWAY STANDARDS

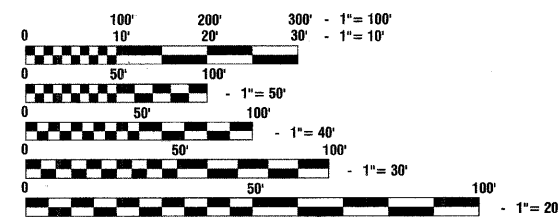
- | | |
|-----------|---|
| 000001-05 | STANDARD STANDARDS, ABBREVIATIONS AND PATTERNS |
| 280001-04 | TEMPORARY EROSION CONTROL SYSTEMS |
| 424001-05 | CURB RAMPS FOR SIDEWALK |
| 442201-03 | CLASS C AND D PATCHES |
| 604001-03 | FRAME AND LIDS, TYPE 1 |
| 606001-04 | CONCRETE CURB TYPE B AND COMBINATION CONCRETE CURB & GUTTER |
| 701501-05 | URBAN LANE CLOSURE 2-L, 2-W, UNDIVIDED |
| 701606-06 | URBAN LANE CLOSURE, MULTILANE, 2W WITH MOUNTABLE MEDIAN |
| 701701-06 | URBAN LANE CLOSURE, MULTILANE INTERSECTION |
| 701801-04 | LANE CLOSURE, MULTILANE, 1W OR 2W, CROSSWALK OR SIDEWALK CLOSURE, |
| 701901-01 | TRAFFIC CONTROL DEVICES |
| 780001-02 | TYPICAL PAVEMENT MARKINGS |



LOCATION OF SECTION INDICATED THUS: - ■ -



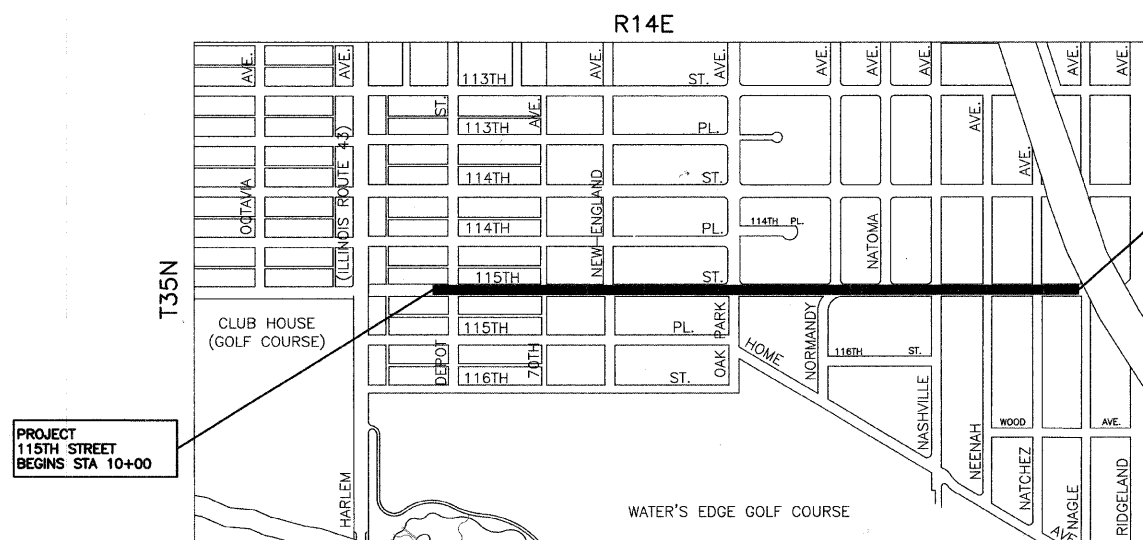
SCALES
 PLAN - 1"=50'
 PROFILE HORIZ. - 1"=50'
 PROFILE VERT. - 1"=5'
 CROSS SECTIONS - 1"=10'



FULL SIZE PLANS HAVE BEEN PREPARED USING STANDARD ENGINEERING SCALES, REDUCED SIZED PLANS WILL NOT CONFORM TO STANDARD SCALES, IN MAKING MEASUREMENTS ON REDUCED PLANS, THE ABOVE SCALES MAY BE USED.

J. U. L. I. E.
JOINT UTILITY LOCATION INFORMATION FOR EXCAVATION
1-800-892-0123 or 811

CONTRACT NO. 63116



PROJECT 115TH STREET BEGINS STA 10+00

PROJECT 115TH STREET ENDS STA 52+76

LOCATION MAP

— INDICATES PROPOSED IMPROVEMENT
 GROSS LENGTH= 4,276 FEET = 0.81 MILES
 NET LENGTH= 4,276 FEET = 0.81 MILES

115TH STREET COLLECTOR
 ADT=5,500 (2008)
 =5,500 (2030)
 DESIGN SPEED=35 MPH
 SPEED LIMIT= 35 MPH

STATE OF ILLINOIS DEPARTMENT OF TRANSPORTATION
DIVISION OF HIGHWAYS


Approved: 12-19-2008
Edward J. Heysler
Mayor, Village of Worth

Passed: FEBRUARY 9, 2009
CHRISTOPHER HOLT
District 1 Engineer of Local Roads & Streets

Released for Bid Based on Limited Review: FEBRUARY 9, 2009
Diane M. O'Keefe
Deputy Director of Highways, Region 1 Engineer

PRINTED BY THE AUTHORITY OF
THE STATE OF ILLINOIS

PREPARED BY OR UNDER THE
DIRECT SUPERVISION OF:
Michael Spolar
12/19/2008



FIELD ENGINEER: MELCHOR MANGOBA 847-705-4408
 CONSULTANTS: ROBINSON ENGINEERING, LTD. 708-331-6700
 CONTACT ENGINEER: MICHAEL SPOLAR