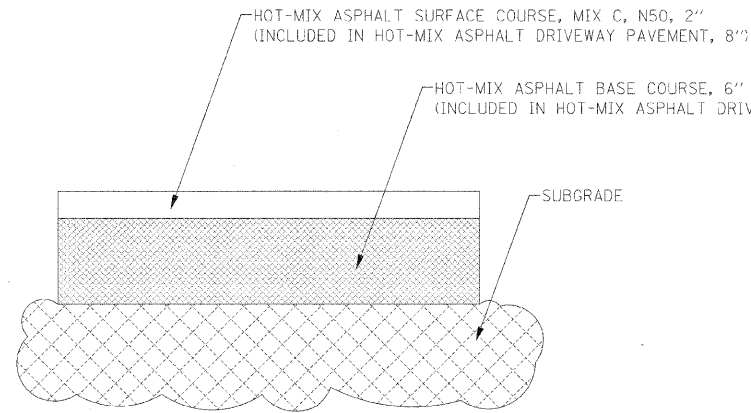


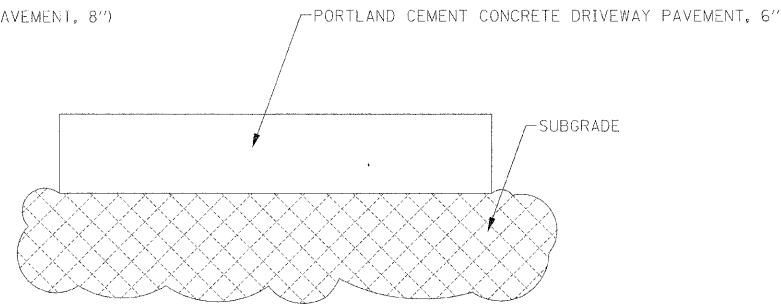
PLAN	SUBMITTED	BY	DATE
	PLOTTED		
	PRINTED		
	CADD FILE NAME		
	NO.		



**RESIDENTIAL DRIVEWAY DETAIL FOR
HOT-MIX ASPHALT DRIVEWAY PAVEMENT, 8"**

REFER TO ROADWAY PLANS FOR RESIDENTIAL DRIVEWAY LOCATIONS.
REFER TO IDOT STANDARD DETAIL (BD-01) FOR DRIVEWAY DETAILS.

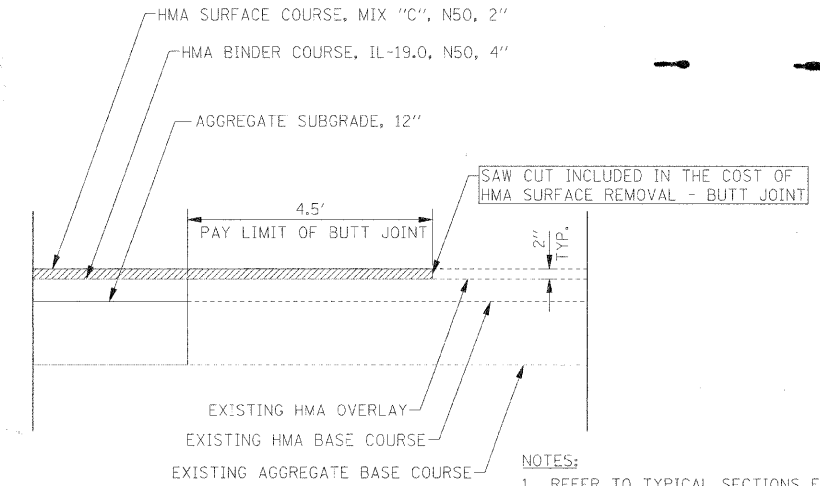
RESIDENTIAL DRIVEWAYS PAID FOR AS: HOT-MIX ASPHALT DRIVEWAY PAVEMENT, 8"



**RESIDENTIAL DRIVEWAY DETAIL FOR
PORTLAND CEMENT CONCRETE DRIVEWAY PAVEMENT, 6"**

REFER TO ROADWAY PLANS FOR PCC RESIDENTIAL DRIVEWAY LOCATIONS.

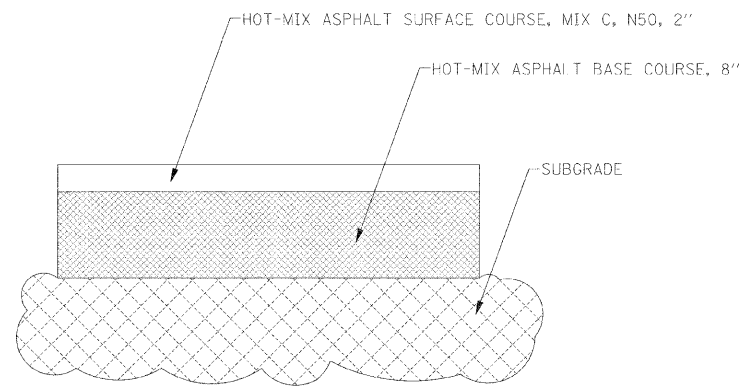
PCC DRIVEWAYS PAID FOR AS:
PORTLAND CEMENT CONCRETE DRIVEWAY PAVEMENT, 6"



**PAVEMENT BUTT JOINT
NOT TO SCALE**

- NOTES:
- REFER TO TYPICAL SECTIONS FOR ADDITIONAL PAVEMENT COMPOSITION INFORMATION.
 - REFER TO REMOVAL AND PROPOSED PLANS FOR LOCATIONS OF BUTT JOINTS.
 - SAW CUTS AND MILLING FOR BUTT JOINT IS CONSIDERED INCLUDED IN THE COST FOR HMA SURFACE REMOVAL - BUTT JOINT.

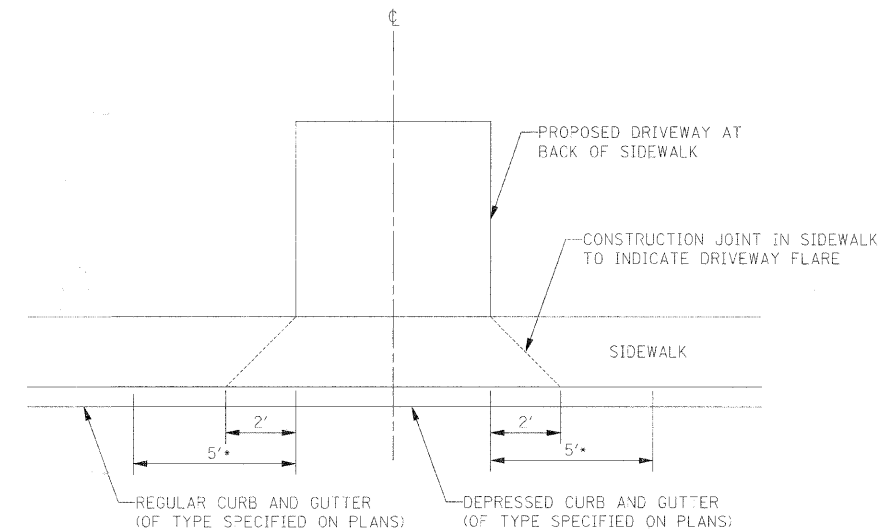
PROFILE	SUBMITTED	BY	DATE
	PLOTTED		
	PRINTED		
	STRUCTURE NOTATION SHD		
	NO.		



**COMMERCIAL DRIVEWAY -
HMA PAVEMENT SECTION**

REFER TO ROADWAY PLANS FOR COMMERCIAL DRIVEWAY LOCATIONS.

COMMERCIAL DRIVEWAYS PAID FOR AS:
HMA BASE COURSE, 8" AND
HMA SURFACE COURSE, MIX "C", N50, 2"



**RESIDENTIAL DRIVEWAY DETAIL FOR
DRIVEWAYS AT SIDEWALK INTERSECTION**

NOT TO SCALE

*CURB AND GUTTER TRANSITION FROM
DEPRESSED CURB TO REGULAR CURB

FILE NAME =	USER NAME = #USER#	DESIGNED - JAB	REVISED -	STATE OF ILLINOIS DEPARTMENT OF TRANSPORTATION	MISCELLANEOUS ROADWAY DETAILS	F.A.U. R.E.	SECTION	COUNTY	TOTAL SHEETS	SHEET NO.	
#FILE#	PLCT SCALE = #SCALE#	DRAWN - JAB	REVISED -			3003	00-00084-00-PV	DUPAGE	112	33	
	PLCT DATE = #DATE#	CHECKED - JMT	REVISED -			BLACKHAWK DR RECONSTRUCTION		CONTRACT NO. 63121			
		DATE - 01/02/09	REVISED -			FED. ROAD DIST. NO. 1 ILLINOIS FED. AID PROJECT					
						SCALE: NONE	SHEET NO. 1 OF 2 SHEETS	STA.	TO STA.		