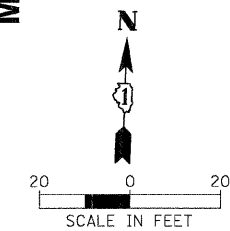
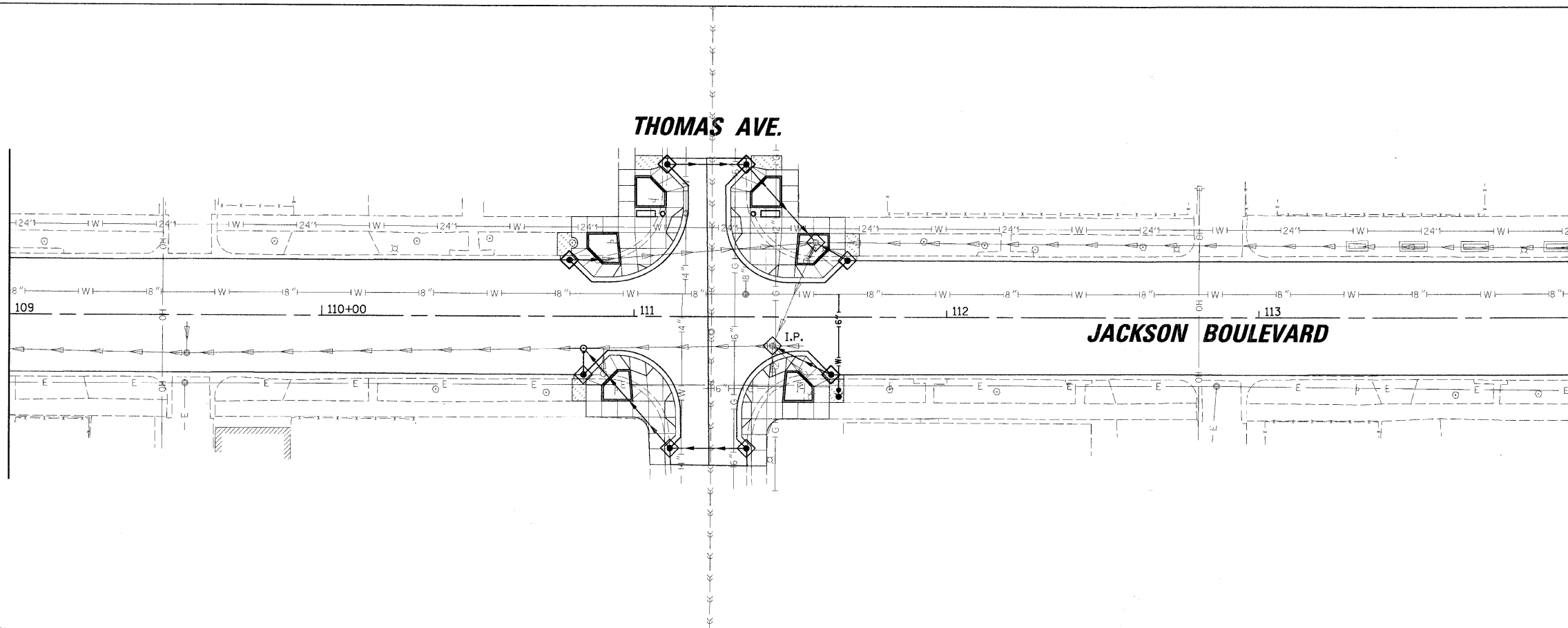
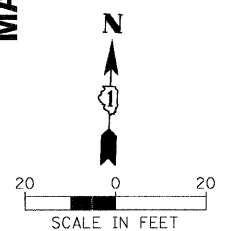
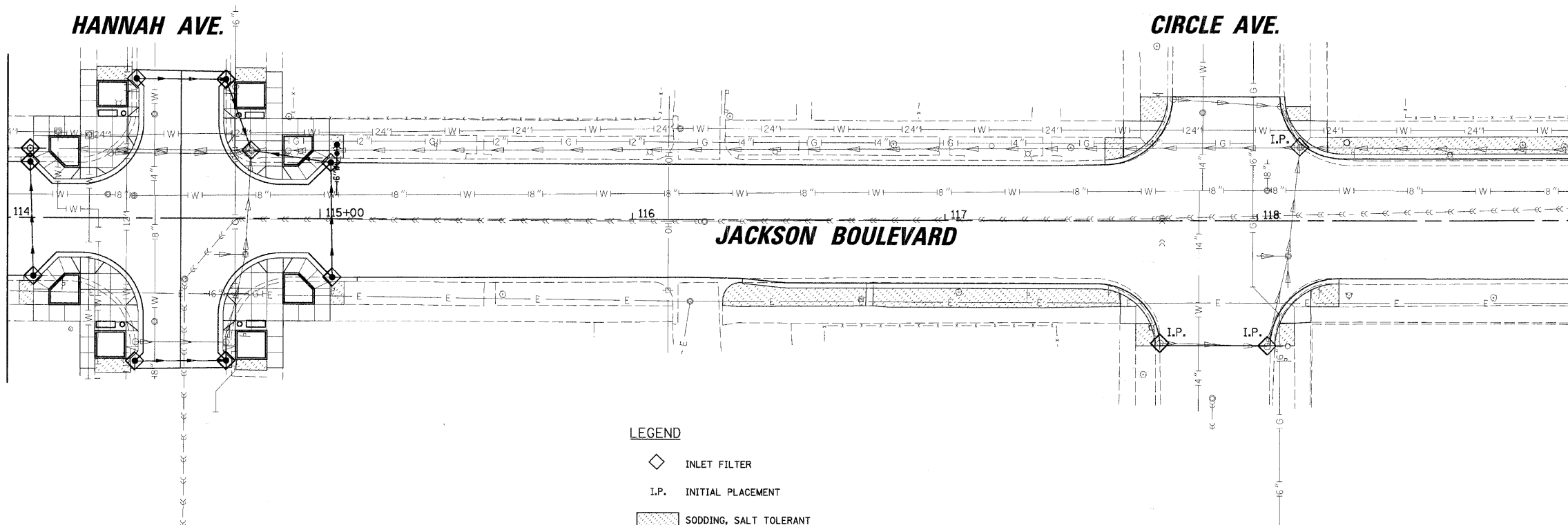





MATCH LINE STA. 109 + 00



MATCH LINE STA. 116 + 00



LEGEND

-  INLET FILTER
-  I.P. INITIAL PLACEMENT
-  SODDING, SALT TOLERANT

FILE NAME = N:\FORESTPARK\070081\Civil\ERD_070081_02.SHT	USER NAME = PRAZALAN	DESIGNED -	REVISED -
PLOT SCALE = 20'		DRAWN -	REVISED -
PLOT DATE = 2/17/2009		CHECKED -	REVISED -
		DATE -	REVISED -

**STATE OF ILLINOIS
DEPARTMENT OF TRANSPORTATION**

**EROSION AND SEDIMENT CONTROL PLANS
STA. 109 + 00 TO STA. 119 + 00**

SCALE: SHEET NO. OF SHEETS STA. TO STA.

F.A. RTE. 1462	SECTION 07-00105-00-PV	COUNTY COOK	TOTAL SHEETS 49	SHEET NO. 35
CONTRACT NO. 63134				
FED. ROAD DIST. NO. 1 ILLINOIS FED. AID PROJECT				