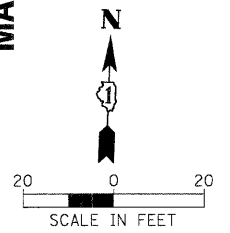
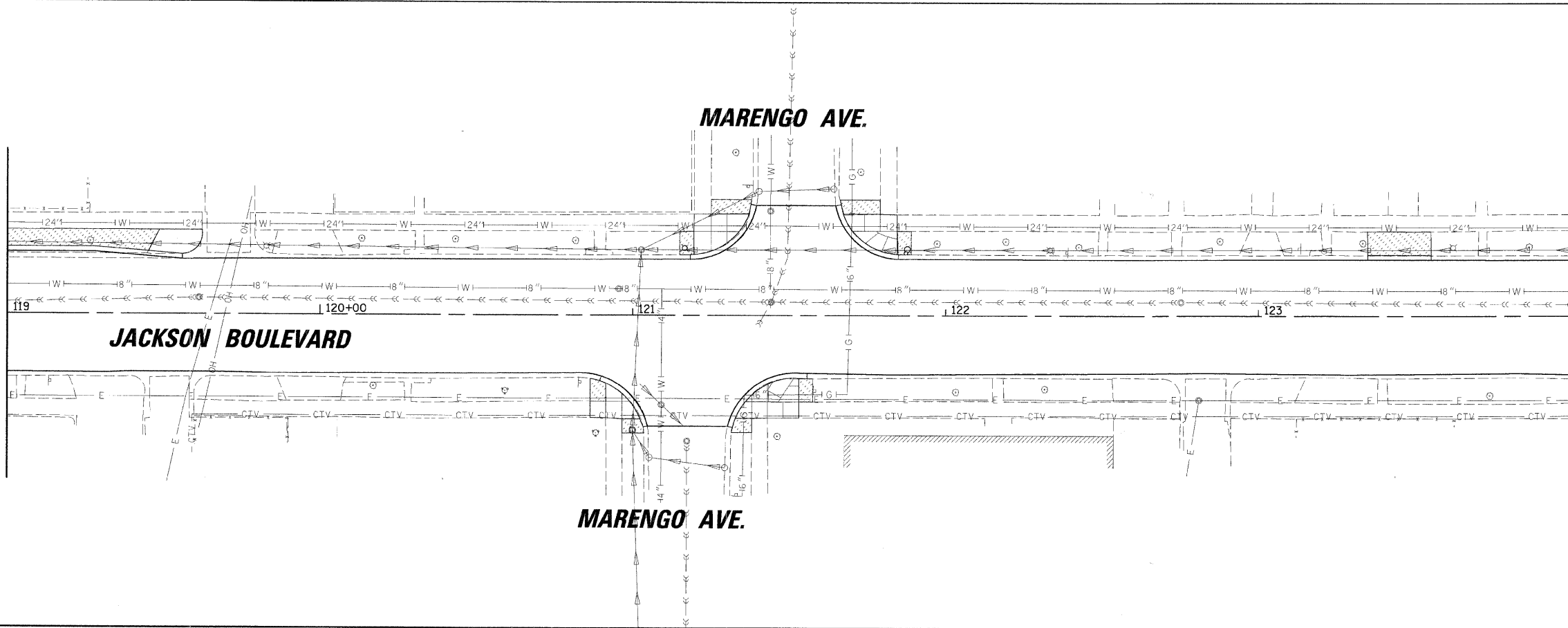


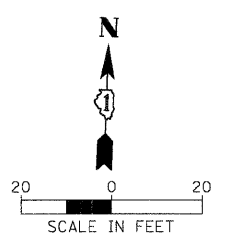
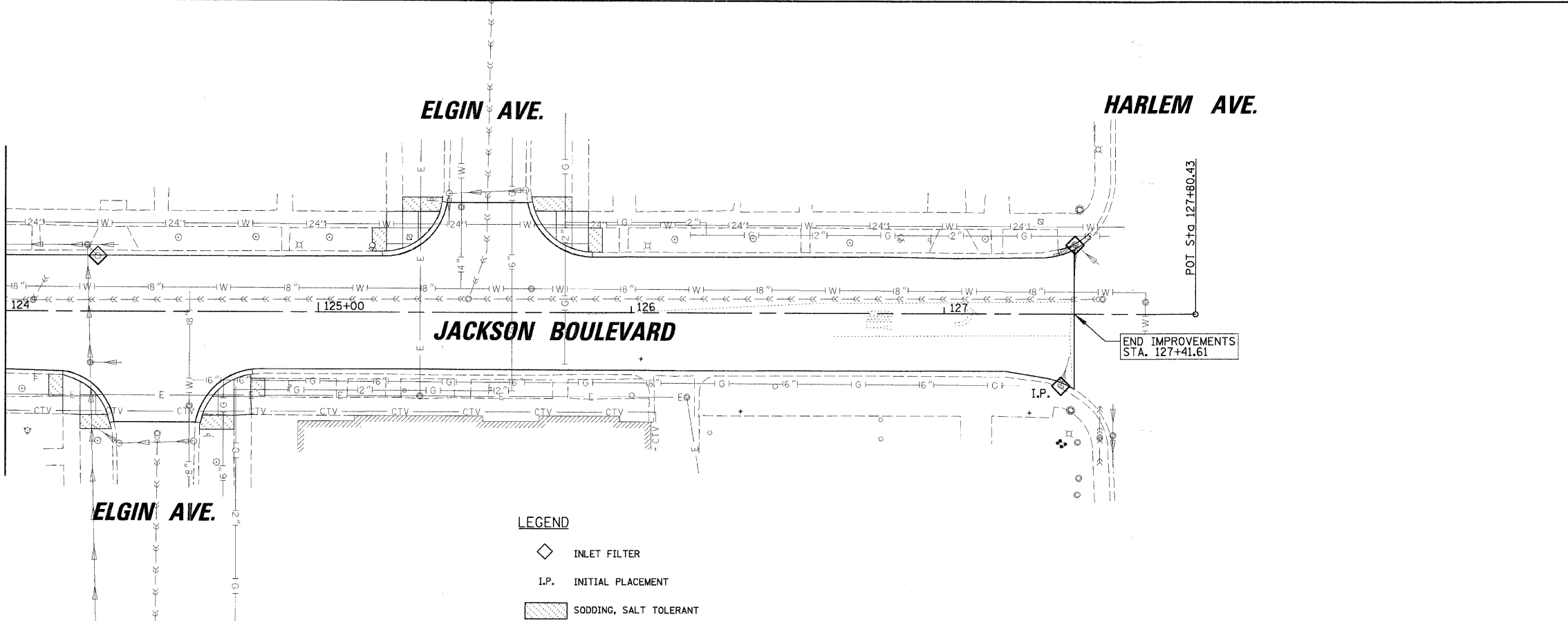
MATCH LINE STA. 119+00

MATCH LINE STA. 124+00






MATCH LINE STA. 124+00

POT Sta. 127+80.43



LEGEND

-  INLET FILTER
-  I.P. INITIAL PLACEMENT
-  SODDING, SALT TOLERANT

FILE NAME = N:\FORESTPARK\270081\Civil\ERD_070081_02.SHT	USER NAME = PRAZALAN	DESIGNED -	REVISED -	STATE OF ILLINOIS DEPARTMENT OF TRANSPORTATION	EROSION AND SEDIMENT CONTROL PLANS STA. 119+00 TO STA. 127+80	F.A. RTE. 1462	SECTION 07-00105-00-PV	COUNTY COOK	TOTAL SHEETS 49	SHEET NO. 36		
PLOT SCALE = 20'	CHECKED -	REVISED -	SCALE:			SHEET NO. OF SHEETS STA. TO STA.	CONTRACT NO. 63134					
PLOT DATE = 2/17/2009	DATE -	REVISED -	FED. ROAD DIST. NO. 1 ILLINOIS FED. AID PROJECT									