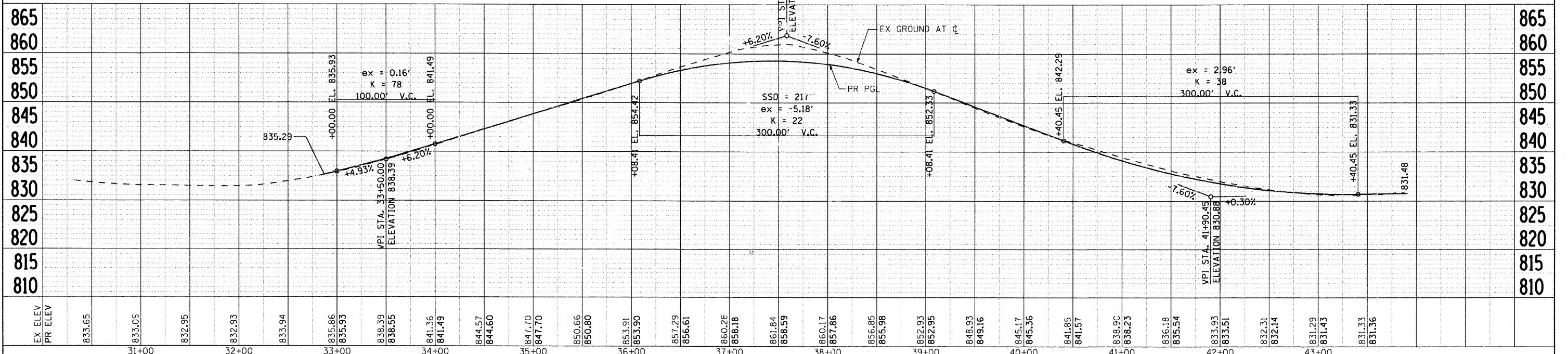
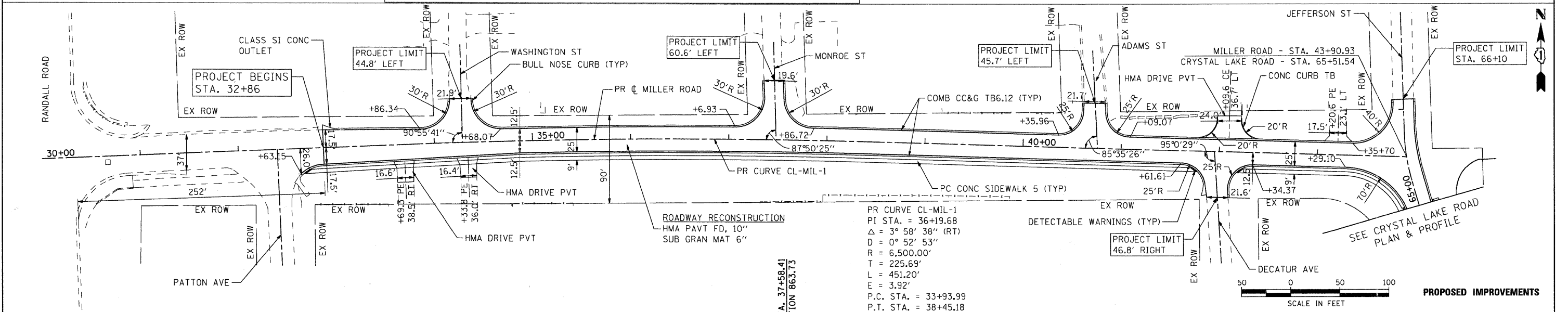
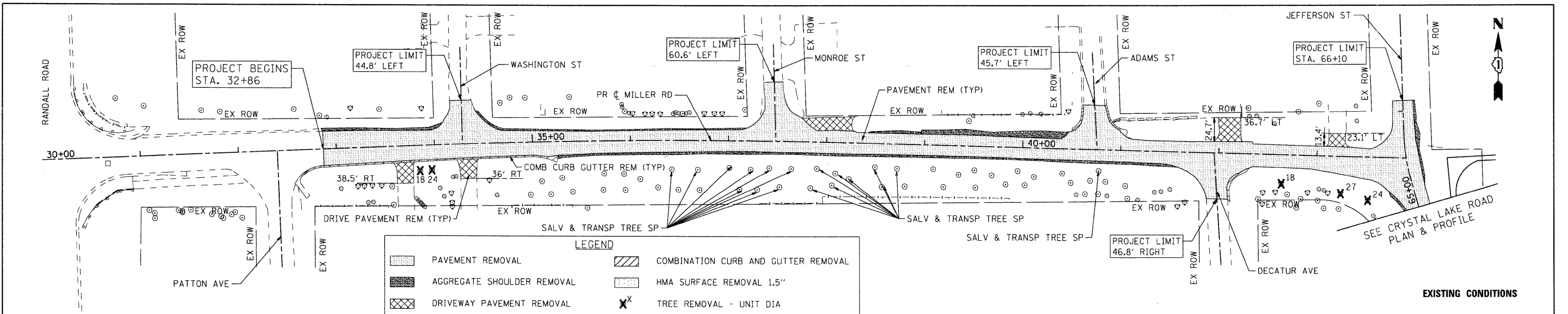


PLAN	SURVEYED	BY	DATE
NOTE BOOK NO.	ALIGNED CHECKED		
	DWG FILE NAME		

PROFILE	SURVEYED	BY	DATE
NOTE BOOK NO.	GRADES CHECKED		
	STRUCTURE NOTATIONS CHKD		

SEC GROUP, INC.  
 PROJECT CONTACT: J. PISHA  
 CLIENT: VILLAGE OF LAKE IN THE HILLS  
 DATE PLOTTED: 2/13/2009 11:16:05 PM  
 FILE NAME: 070807-rnp-01.dgn  
 PLOT DRIVER: pldrvr  
 PEN TABLE: standard-frames.tbl



EX ELEV	PR ELEV	STATION	EX GROUND AT C	PR PG
833.65		31+00		
833.05		32+00		
832.95		33+00		
832.93		34+00		
833.94		35+00		
835.86		36+00		
835.93		37+00		
838.39		38+00		
838.55		39+00		
841.36		40+00		
841.49		41+00		
844.57		42+00		
844.60		43+00		
847.70				
850.66				
850.80				
853.91				
853.90				
857.29				
856.61				
860.22				
858.18				
861.84				
858.59				
860.17				
857.86				
856.85				
855.98				
852.93				
852.95				
846.93				
849.16				
845.17				
845.36				
841.85				
841.57				
838.90				
838.23				
836.18				
835.54				
833.93				
833.51				
832.31				
832.14				
831.29				
831.43				
831.33				
831.36				
				831.48

 <b>SEC Group, Inc.</b> Engineering, Surveying, Planning, Landscape Architecture McHenry • Yorkville • New Lenox • Chicago www.secgroupinc.com	USER NAME = bharshman FILE NAME = 070807-rnp-01.dgn PLOT SCALE = 50 PLOT DATE = 2/13/2009	DESIGNED - BDH DRAWN - CHECKED - DATE - 2/12/09	REVISED REVISED REVISED REVISED	<b>VILLAGE OF LAKE IN THE HILLS</b>	<b>EXISTING AND PROPOSED PLAN AND PROFILE</b> <b>MILLER ROAD</b>	SCALE: 50	SHEET NO. 1 OF 2 SHEETS	STA. TO STA.	F.A. RTE. 4039	SECTION 08-0029-00-FP	COUNTY MCHENRY	TOTAL SHEETS 29	SHEET NO. 7
			CONTRACT NO. 63142			FED. ROAD DIST. NO. ILLINOIS FED. AID PROJECT							