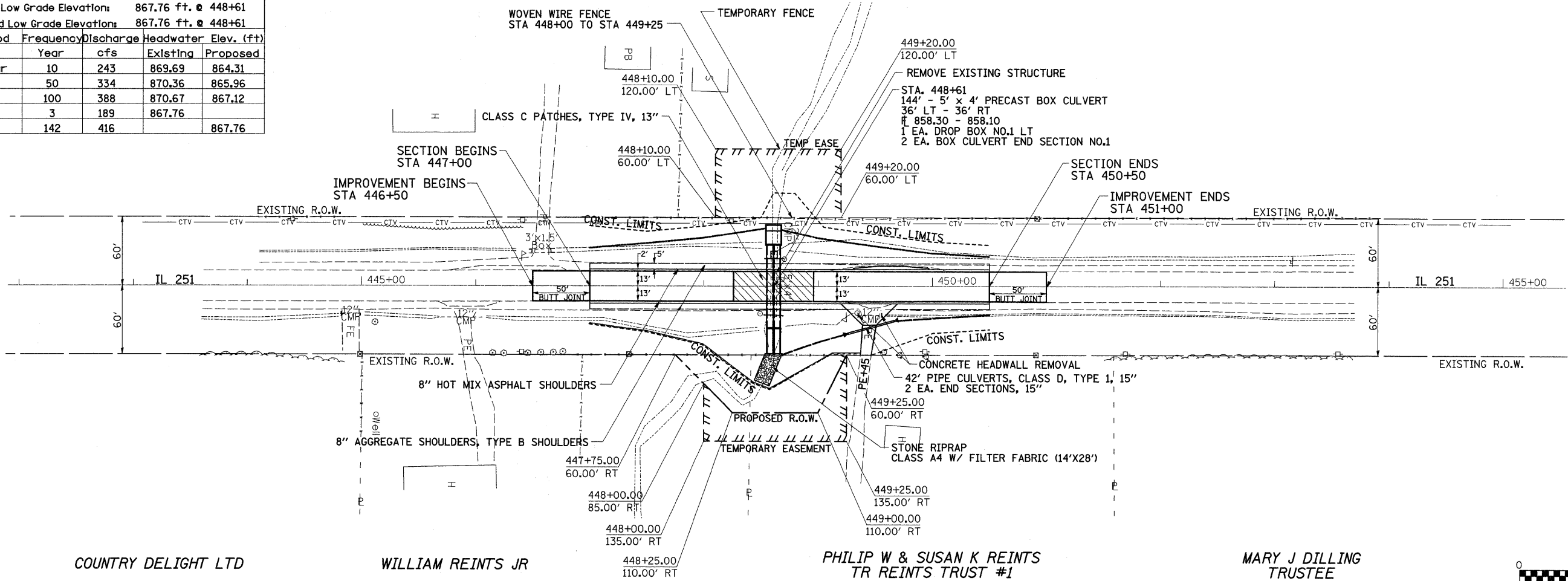


NORMA J PETERS
TRUSTEE

STA. 448+61 TWO CELL 5' x 4' BOX CULVERT



Drainage Area = 154.0 acres				
Existing Low Grade Elevation:		867.76 ft. @ 448+61		
Proposed Low Grade Elevation:		867.76 ft. @ 448+61		
Flood Frequency	Discharge	Headwater Elev. (ft)		
Year	cfs	Existing	Proposed	
Ten-Year	10	243	869.69	864.31
Design	50	334	870.36	865.96
Base	100	388	870.67	867.12
QVT (E)	3	189	867.76	
QVT (P)	142	416		867.76

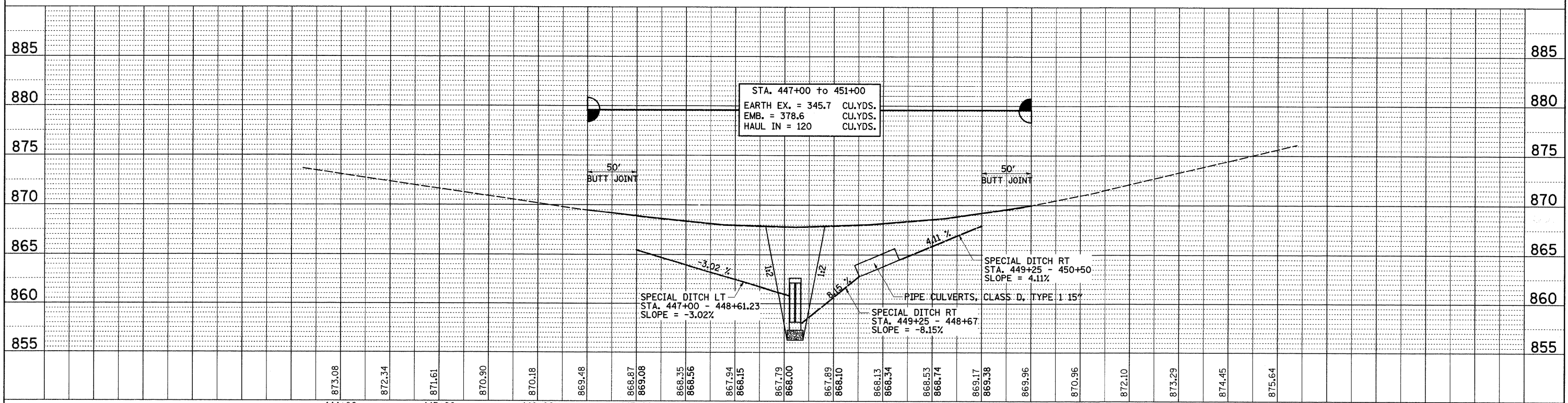
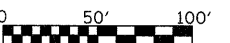


COUNTRY DELIGHT LTD

WILLIAM REINTS JR

PHILIP W & SUSAN K REINTS
TR REINTS TRUST #1

MARY J DILLING
TRUSTEE



DATE	BY
DATE	BY
DATE	BY

DATE	BY
DATE	BY
DATE	BY

FILE NAME =	USER NAME = cushmanbw	DESIGNED -	REVISED -	STATE OF ILLINOIS DEPARTMENT OF TRANSPORTATION	PLAN & PROFILE	F.A.S. RTE. 1042	SECTION 107T-1	COUNTY OGLE	TOTAL SHEETS 53	SHEET NO. 17
PLOT SCALE = 50.0000" / IN.				CHECKED -	SCALE:	CONTRACT NO. 64B09		ILLINOIS FED. AID PROJECT		
PLOT DATE = Mon Dec 01 10:47:59 2008				DATE -	SHEET NO. OF SHEETS STA. TO STA.					