







STAGE 3

1. ERECT BARRICADES, SIGNS AND PLACE TEMPORARY PAVEMENT AS SHOWN ON THE STAGE 3 DRAWINGS, STATE STANDARDS AND AS DIRECTED BY THE ENGINEER.
2. REMOVE EXISTING IL 84 PAVEMENT AND APPROACHES.
3. CONSTRUCT IL 84 PAVEMENT FROM STA. 1376+10 TO STA. 1383+00.
4. REMOVE TEMPORARY PAVEMENT.
5. FINALIZE DITCH GRADING AND SEEDING.
6. PLACE FINAL SURFACE COURSE ON US 20 FROM STA. 575+63 TO STA. 596+83 USING HIGHWAY STANDARD 701306.
7. PLACE FINAL PAVEMENT MARKINGS ON US20 AS SHOWN ON THE PAVEMENT MARKING PLAN USING HIGHT STANDARD 701311.
8. COMPLETE RESTORATION USING APPROPRIATE NUMBER OF BARRICADES.

LEGEND

-  WORK AREA
-  SIGN
-  TYPE III BARRICADE
-  TYPE II BARRICADE OR DRUM
-  VERTICAL PANEL
-  IMPACT ATTENUATOR

565+00

566

567

568

569

570+00

571

572

573

ROAD
CONSTRUCTION
AHEAD
W20-1103(0)-48
STA. 566+00

MATCHLINE STA. 573+50

573

574

575+00

576

577

578

579

580+00

581

US 20

TEMPORARY PAINT PAVEMENT
MARKING LINE, 4" WHITE

TEMPORARY PAINT PAVEMENT
MARKING LINE, 4" DOUBLE YELLOW

TWO WAY TRAFFIC USING
US 20 PAVEMENT

MATCHLINE STA. 582+00



FILE NAME =	USER NAME = IDOTCAD	DESIGNED - SPF	REVISED -
W:\2298-03 - US 20 IL 84 Intersection\CAD Sheets\0208108-sht-staging3.dgn		DRAWN - AJP	REVISED -
PLOT SCALE = 30,0000' / IN.		CHECKED - JMS	REVISED -
PLOT DATE = 1/22/2009		DATE - 01/23/09	REVISED -

STATE OF ILLINOIS
DEPARTMENT OF TRANSPORTATION

TRAFFIC STAGING PLAN STAGE 3 - US 20

SCALE: 1"=30' SHEET NO. 03 OF 05 SHEETS STA. TO STA.

F.A.P. RTE.	SECTION	COUNTY	TOTAL SHEETS	SHEET NO.
301	30-M-2	JoDAVIESS	81	34
CONTRACT NO. 64E29				
FED. ROAD DIST. NO. ILLINOIS FED. AID PROJECT				