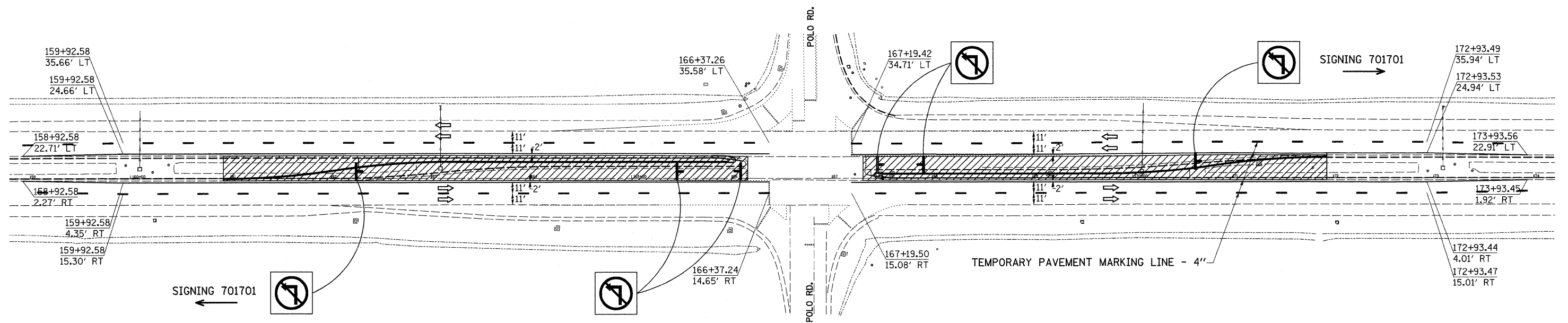
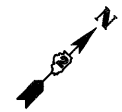


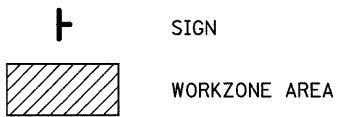
TRAFFIC CONTROL PLAN @ POLO RD.



SIGNALING 701701 ←

→ SIGNALING 701701

TEMPORARY PAVEMENT MARKING LINE - 4"



STAGING NOTES:

1. REMOVE EXISTING PAVEMENT MARKING IN STAGING AREA.
2. APPLY TEMP. PAVEMENT MARKING LINE 4".
3. LEFT TURN LANES ON IL 2 AT POLO RD. INTERSECTION WILL BE CLOSED.
4. LOCATION OF "NO LEFT TURN" SIGNS WILL BE DETERMINED BY THE FIELD ENGINEER.
5. COVER LEFT TURN SIGNAL HEADS

FILE NAME =	USER NAME = cushmanbw	DESIGNED -	REVISED -	STATE OF ILLINOIS DEPARTMENT OF TRANSPORTATION	TRAFFIC CONTROL PLAN	F.A.P. RTE.	SECTION	COUNTY	TOTAL SHEETS	SHEET NO.	
ca:\pw_work\pwwdot\cushmanbw\dms51082\0240109-sht-staging.dgn		DRAWN -	REVISED -			561	(32-4M-2	WHITESIDE	34	20	
PLOT SCALE = 50.0000' / IN.		CHECKED -	REVISED -			CONTRACT NO. 64E58					
PLOT DATE = Fri Jan 23 06:59:50 2009		DATE -	REVISED -			ILLINOIS FED. AID PROJECT					
SCALE:						SHEET NO.	OF	SHEETS	STA.	TO STA.	