

FOR INDEX OF SHEETS, SEE SHEET NO. 3

STATE OF ILLINOIS
DEPARTMENT OF TRANSPORTATION
DIVISION OF HIGHWAYS
**PROPOSED
HIGHWAY PLANS**

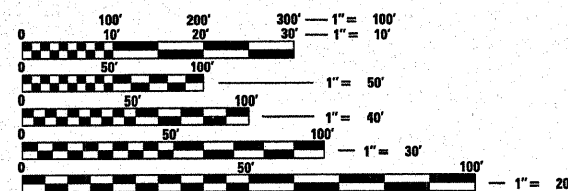
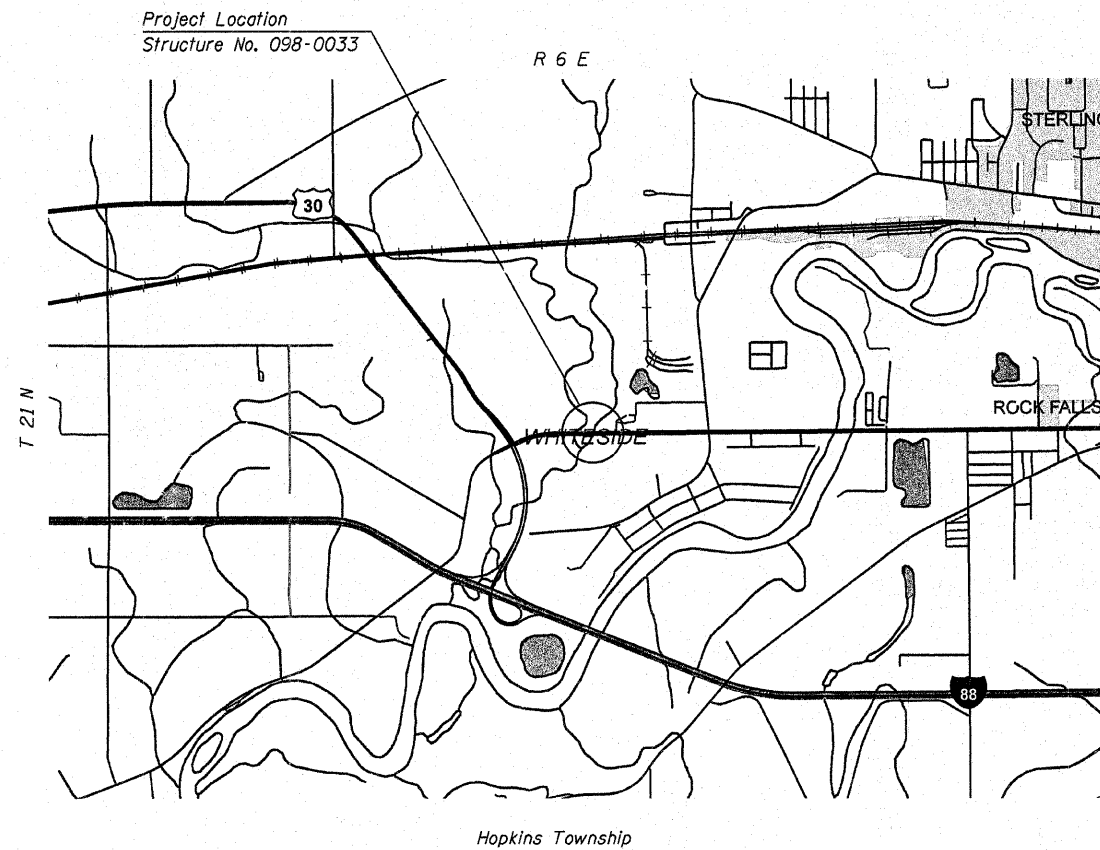
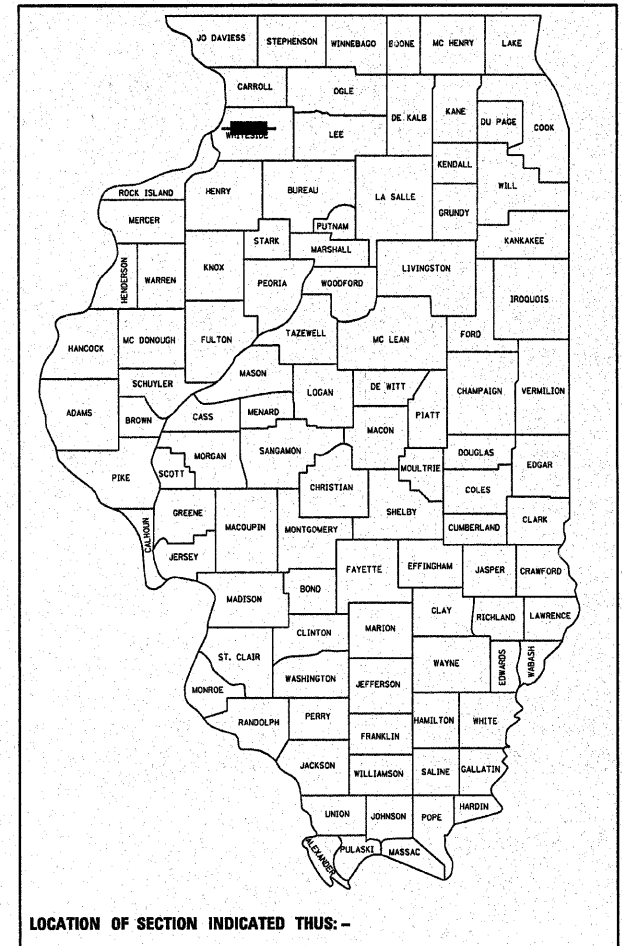
FAS ROUTE 1197 (U.S. ROUTE 30)
SECTION (110BR-1)M-1

BRIDGE REPAIR
WHITESIDE COUNTY

C-92-094-09

F.A.S. RTE.	SECTION	COUNTY	TOTAL SHEETS	SHEET NO.
1197	(110BR-1)M-1	WHITESIDE	13	1
FED. ROAD DIST. NO. -		ILLINOIS	CONTRACT NO. 64E91	

D-92-052-09



FULL SIZE PLANS HAVE BEEN PREPARED USING STANDARD ENGINEERING SCALES. REDUCED SIZED PLANS WILL NOT CONFORM TO STANDARD SCALES. IN MAKING MEASUREMENTS ON REDUCED PLANS, THE ABOVE SCALES MAY BE USED.

J.U.L.I.E.
JOINT UTILITY LOCATION INFORMATION FOR EXCAVATION
1-800-892-0123
OR 811

PROJECT ENGINEER Mahmoud Etemadi 815/284-5393

GROSS LENGTH = 448.0 FT. = 0.085 MILE
NET LENGTH = 448.0 FT. = 0.085 MILE

CONTRACT NO. 64E91

STATE OF ILLINOIS
DEPARTMENT OF TRANSPORTATION
DIVISION OF HIGHWAYS

SUBMITTED Jan 28, 2009
George F. Ryan
DEPUTY DIRECTOR OF HIGHWAYS, REGION ENGINEER

March 27, 2009
Charles G. Ingersoll/D
ENGINEER OF DESIGN AND ENVIRONMENT

March 27, 2009
Christine M. Reed/D
DIRECTOR OF HIGHWAYS, CHIEF ENGINEER

PRINTED BY THE AUTHORITY
OF THE STATE OF ILLINOIS