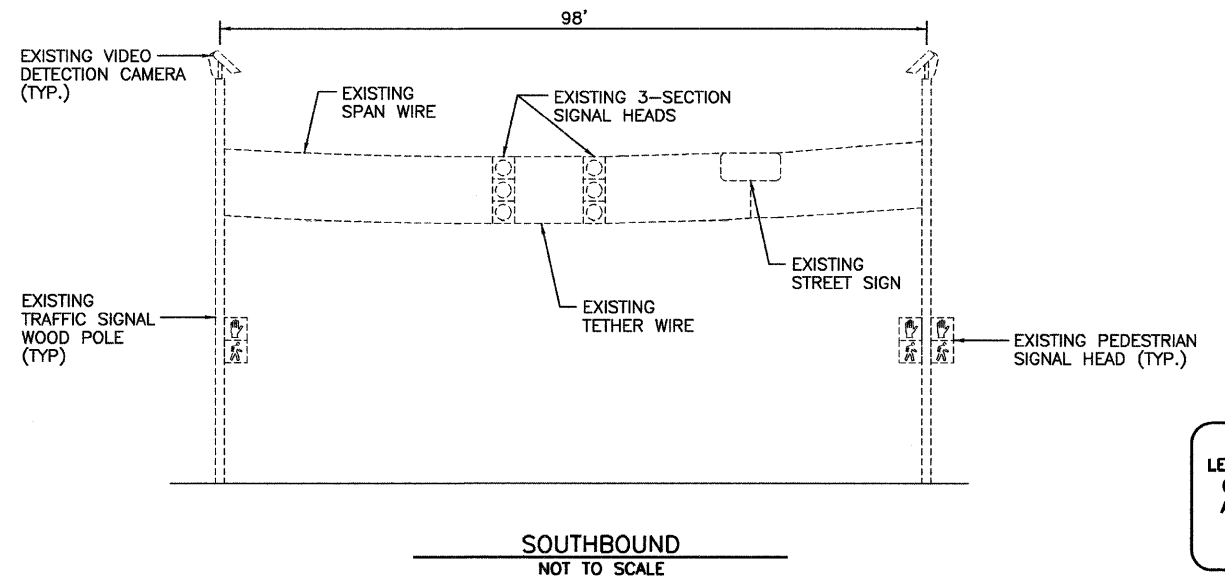
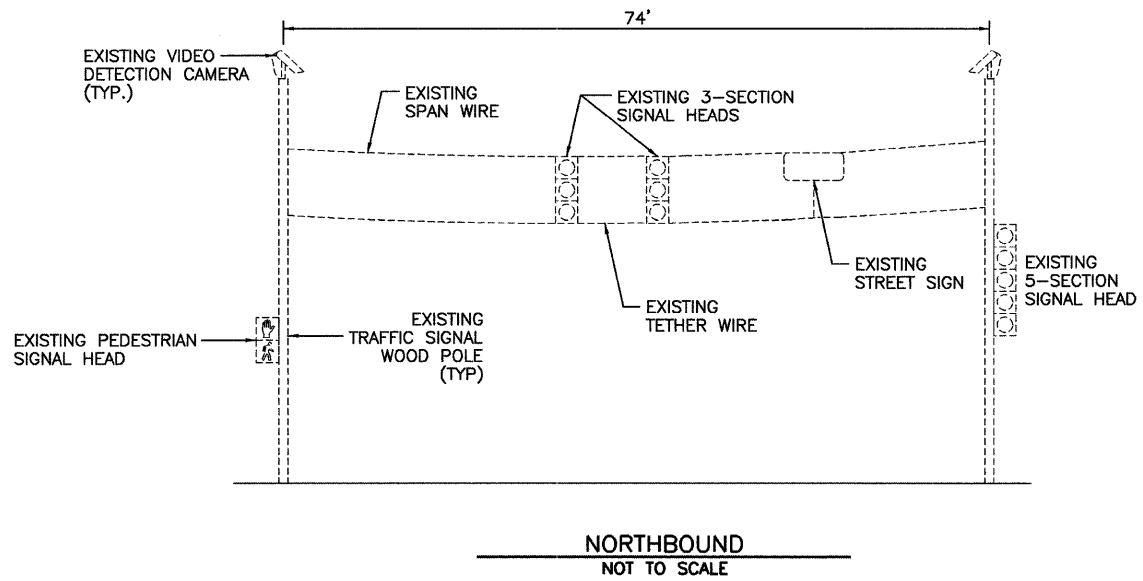


F.A.U. RTE.	SECTION	COUNTY	TOTAL SHEETS	SHEET NO.
*	**	KANKAKEE	109	38
STA. _____		TO STA. _____		
FED. ROAD DIST. NO. _____ ILLINOIS FED. AID PROJECT				
* FAU ROUTE 6176 (ARMOUR ROAD)				
** SECTION (79)W&RS & 140RS				

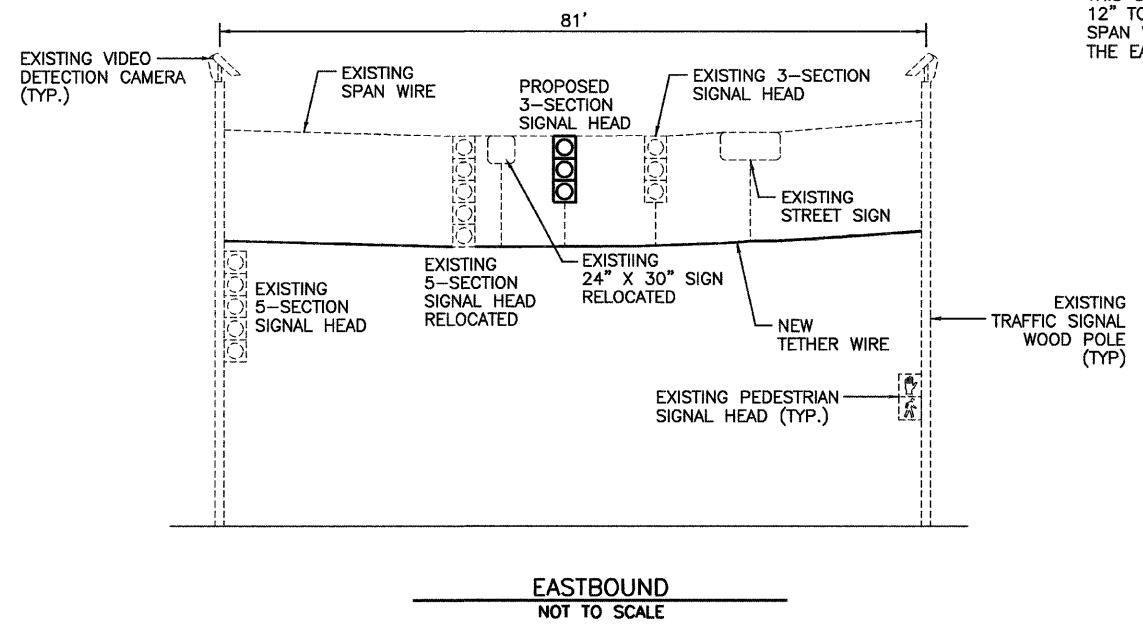
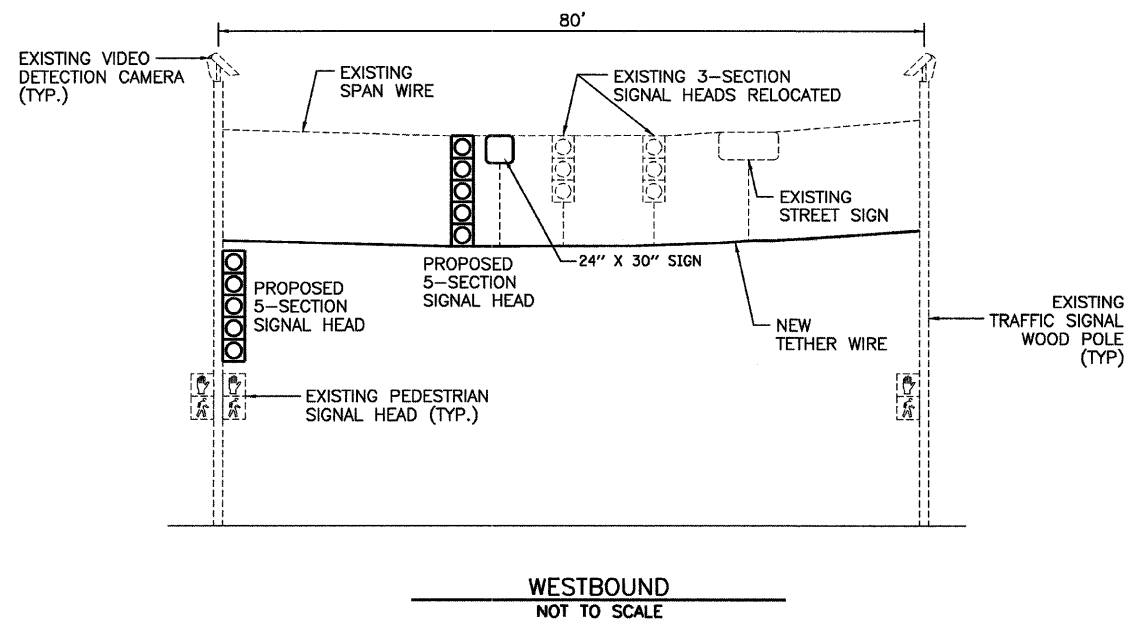


LEFT ON GREEN
ARROW
ONLY

R10 - 5
24" X 30"

TYPE ZZ SHEETING REQUIRED
1 SIGN REQUIRED = 5 SQ.FT. EACH
= 5 SQ.FT. TOTAL

THIS SIGN SHALL BE LOCATED 6" TO 12" TO THE RIGHT OF EACH 5 SECTION SPAN WIRE MOUNTED LEFT TURN SIGNAL FOR THE EASTBOUND AND WESTBOUND APPROACHES.



ARMOUR ROAD / EDMERE DRIVE / ASHLEY AVENUE

PLOT DATE = 12/06
FILE NAME = Z043807SDIETED.DGN
USER NAME = ARR

REVISIONS	
NAME	DATE

ILLINOIS DEPARTMENT OF TRANSPORTATION
TRAFFIC SIGNAL DETAILS
FAU ROUTE 6176 (ARMOUR ROAD)
SECTION (79)W&RS & 140RS
KANKAKEE COUNTY

SCALE: VERT. _____
HORIZ. _____
DATE 01/09
DRAWN BY ARR
CHECKED BY JLS