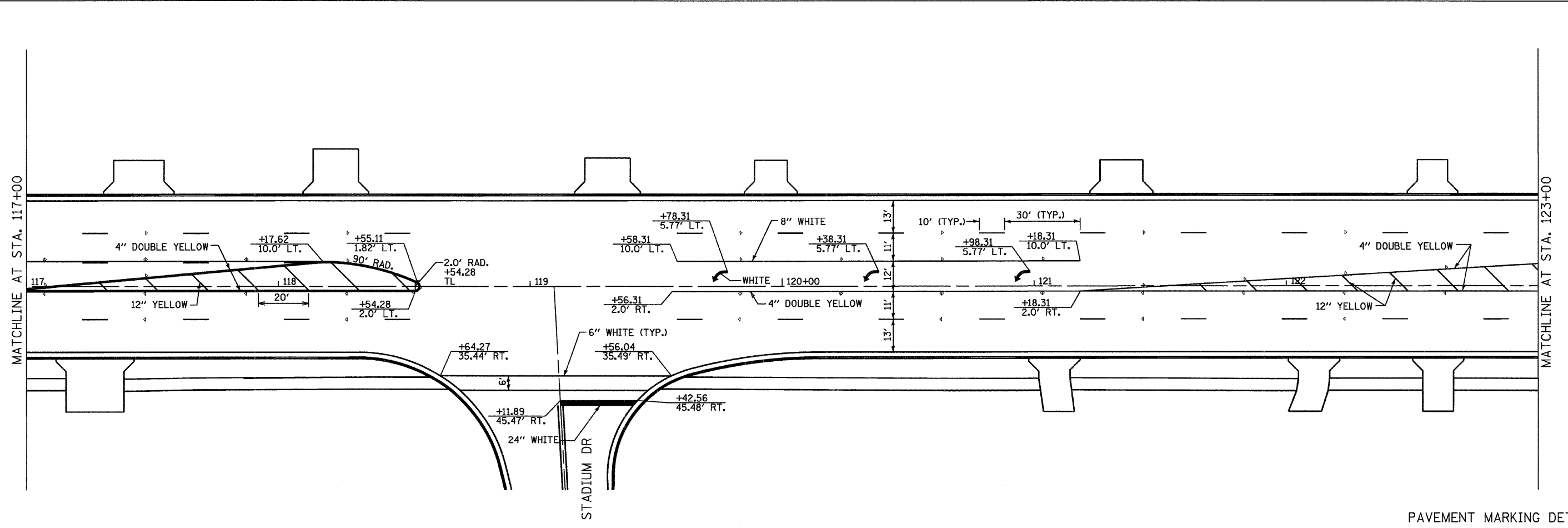
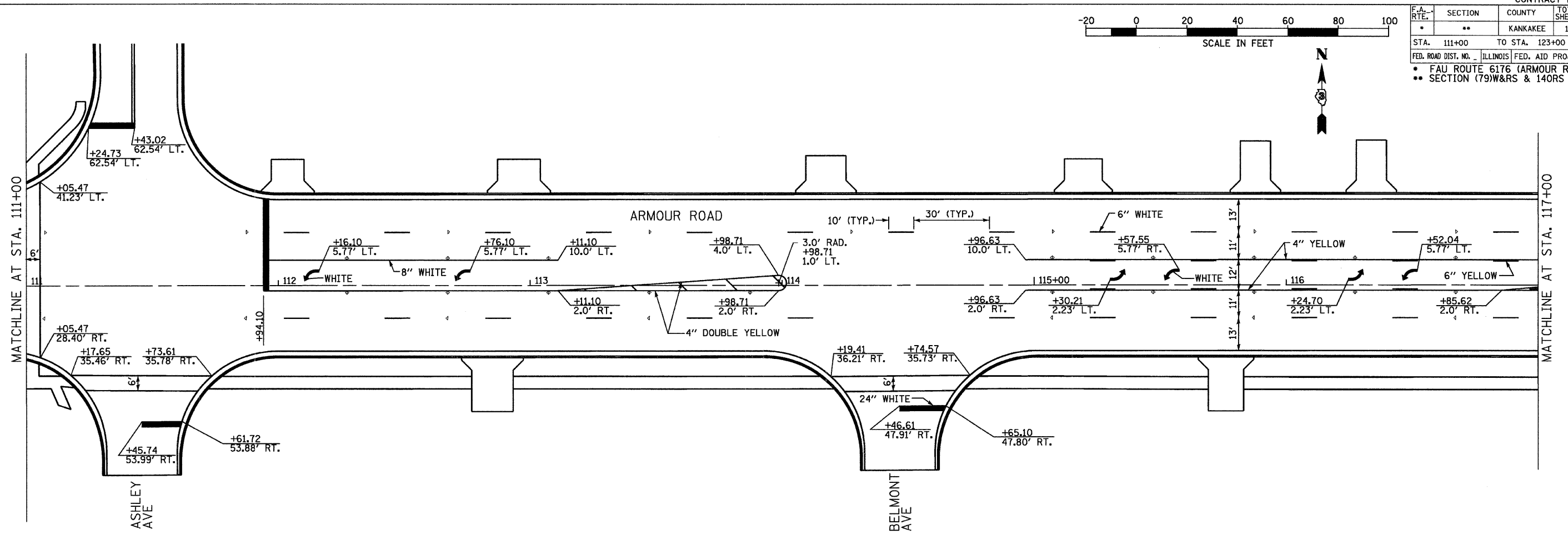
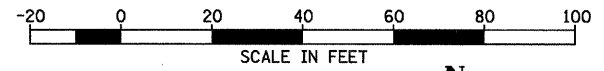


F.A. RTE.	SECTION	COUNTY	TOTAL SHEETS	SHEET NO.
*	**	KANKAKEE	109	48

STA. 111+00 TO STA. 123+00
 FED. ROAD DIST. NO. ILLINOIS FED. AID PROJECT
 • FAU ROUTE 6176 (ARMOUR ROAD)
 • SECTION (79)W&RS & 140RS



PLOT DATE = 12/06
 FILE NAME = Z04305PM11-123.DGN
 USER = ARR