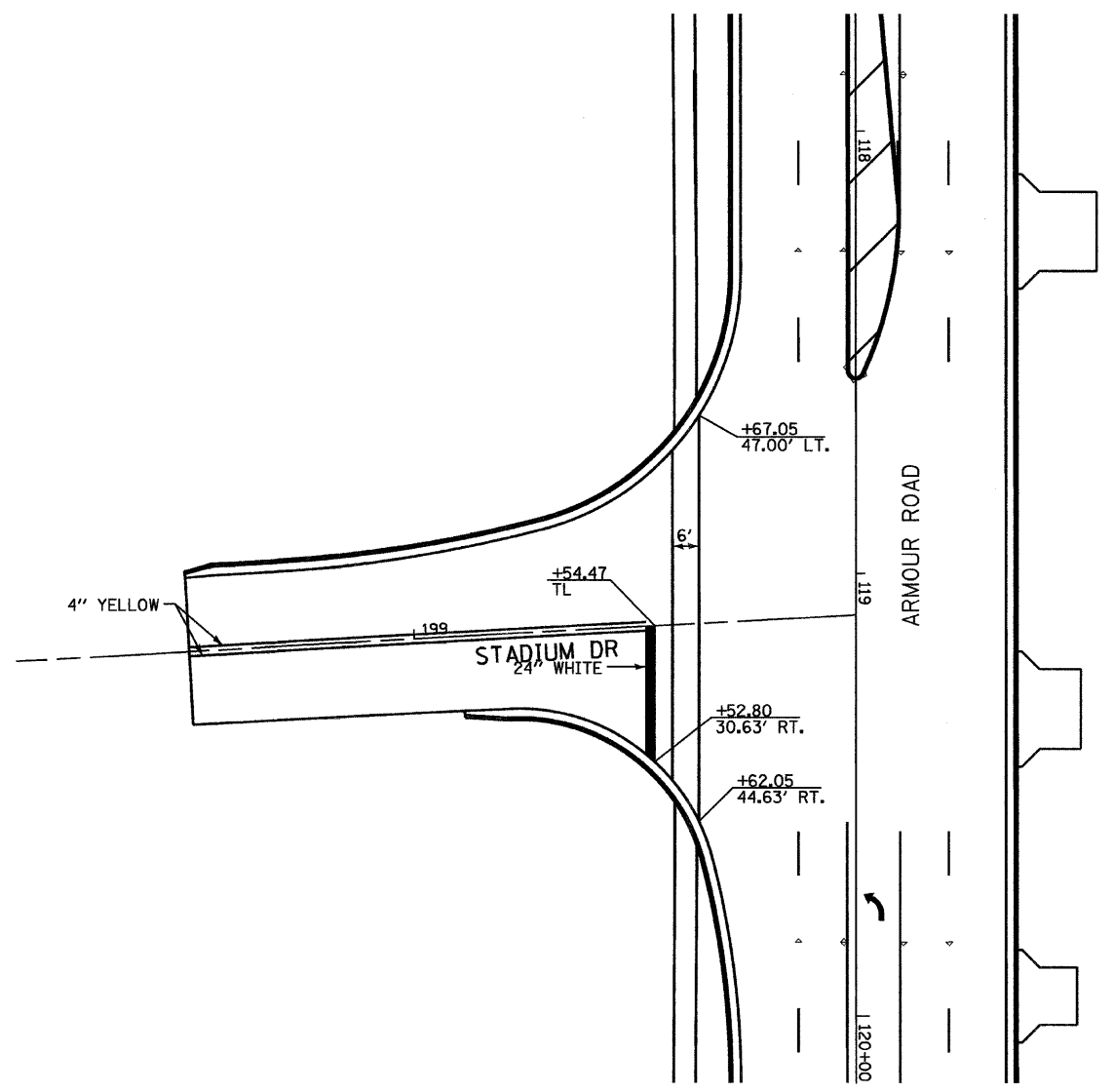
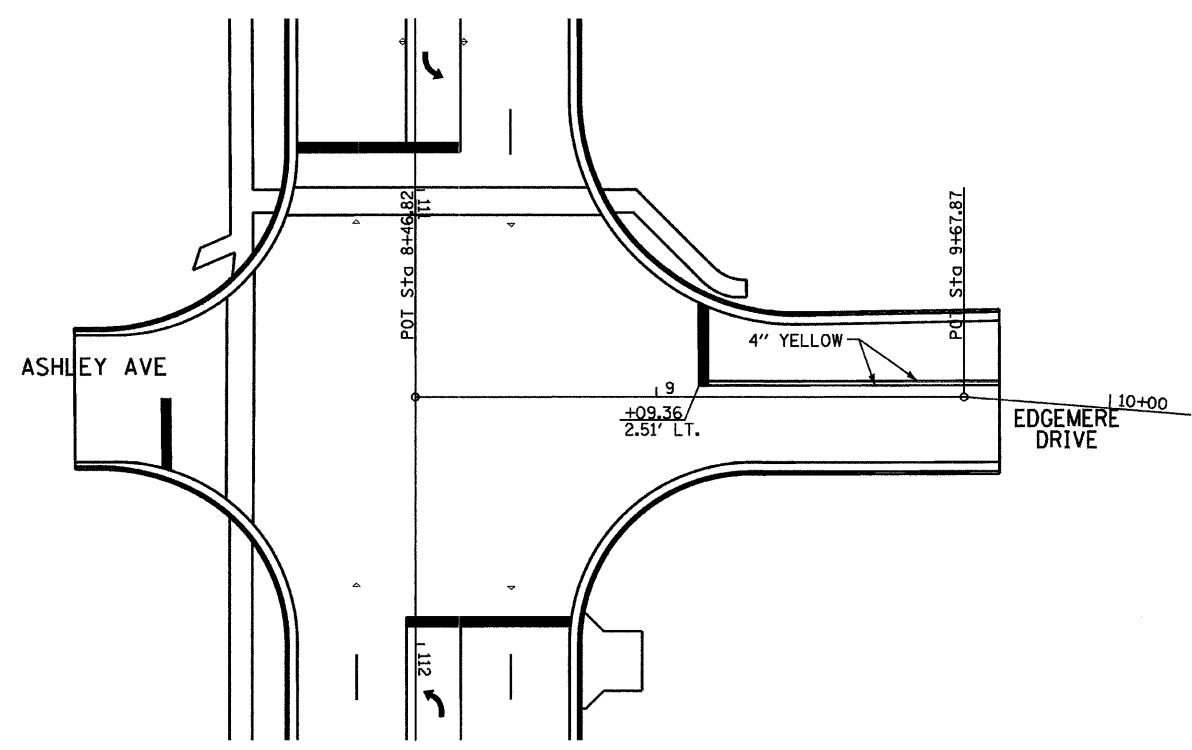
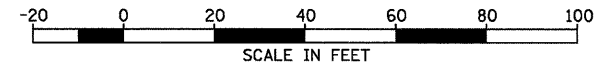


F.A. RTE.	SECTION	COUNTY	TOTAL SHEETS	SHEET NO.
*	**	KANKAKEE	109	53

STA. 195+00 TO STA. 200+00  
 FED. ROAD DIST. NO. ILLINOIS FED. AID PROJECT  
 \* FAJ ROUTE 6176 (ARMOUR ROAD)  
 \*\* SECTION (79)W&RS & 140RS



PLOT DATE = 12/06  
 FILE NAME = Z0438PSTADDEN  
 PLOT NAME = 20  
 USER NAME = PRR