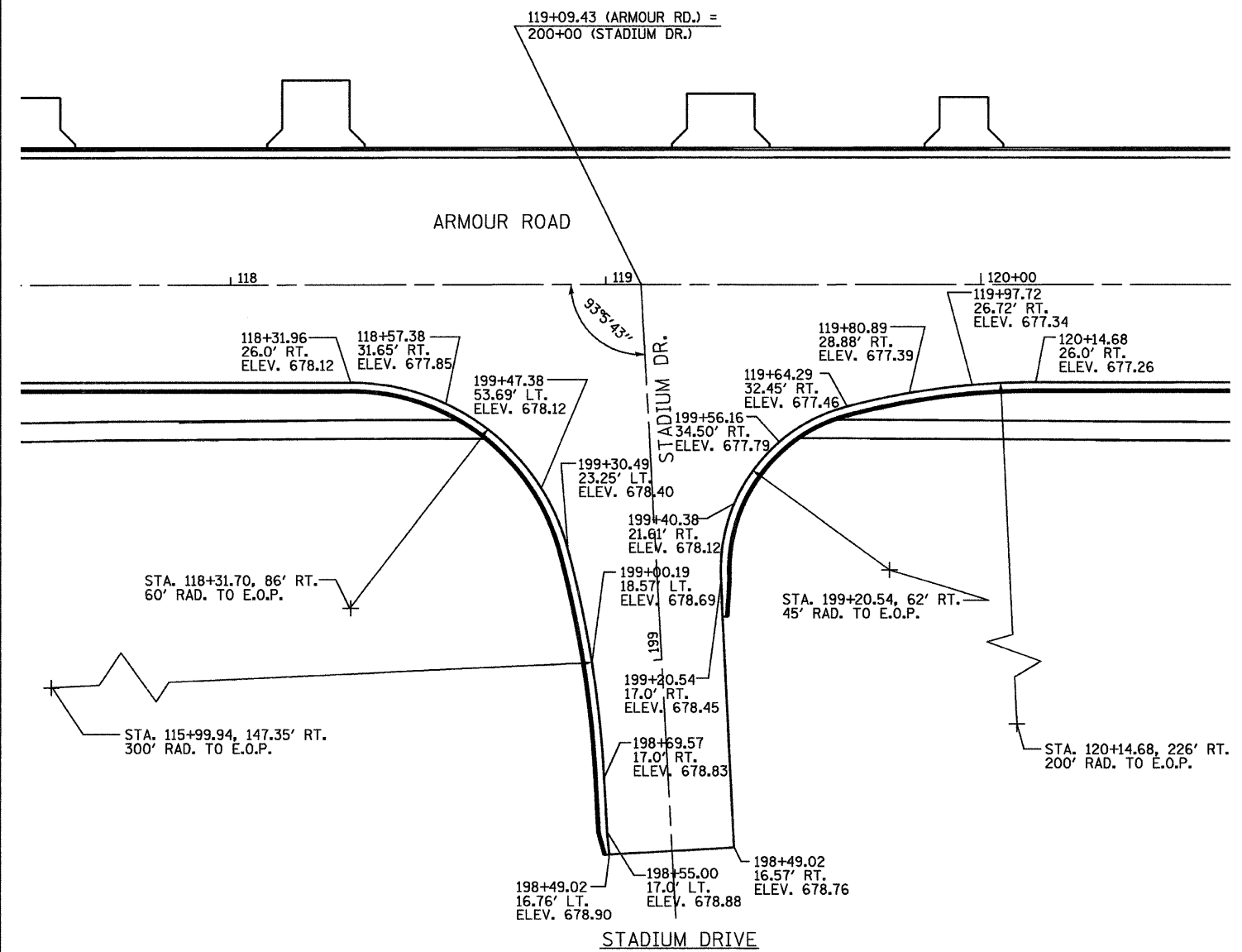
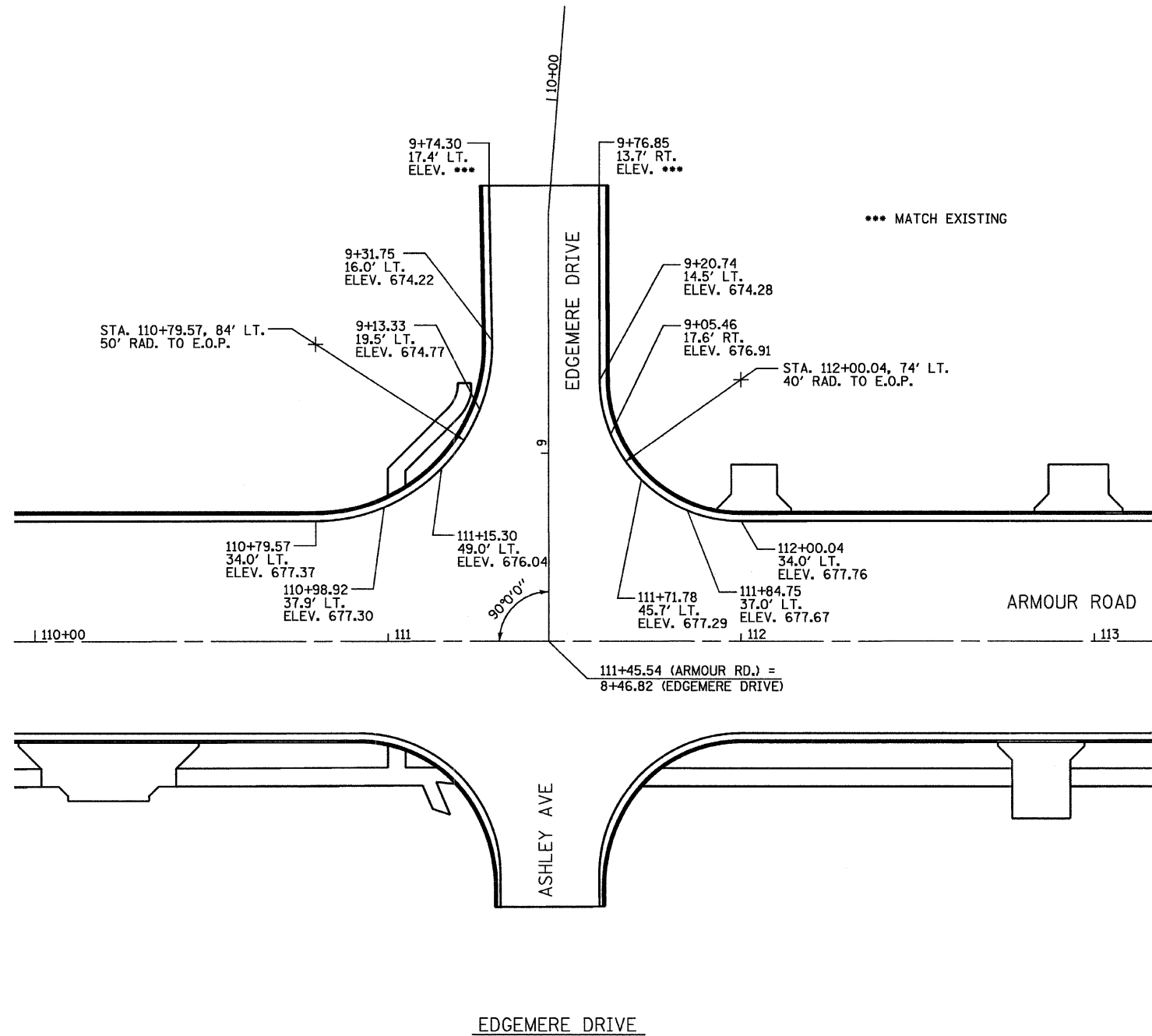



F.A. RTE.	SECTION	COUNTY	TOTAL SHEETS	SHEET NO.
*	**	KANKAKEE	109	60

STA. TO STA.
ILLINOIS FED. AID PROJECT

- FAU ROUTE 6176 (ARMOUR ROAD)
- SECTION (79)W&RS & 14ORS



PLOT DATE = 12/06
FILE NAME = ZM438R105STAD.DGN
PLOT SCALE = 1/8" = 20'
USER NAME = PAR

REVISIONS	
NAME	DATE

ILLINOIS DEPARTMENT OF TRANSPORTATION
INTERSECTION DETAILS
FAU ROUTE 6176 (ARMOUR ROAD)
SECTION (79)W&RS & 14ORS
KANKAKEE COUNTY

SCALE: VERT. HORIZ.
DATE
DRAWN BY: KKP
CHECKED BY: JKC