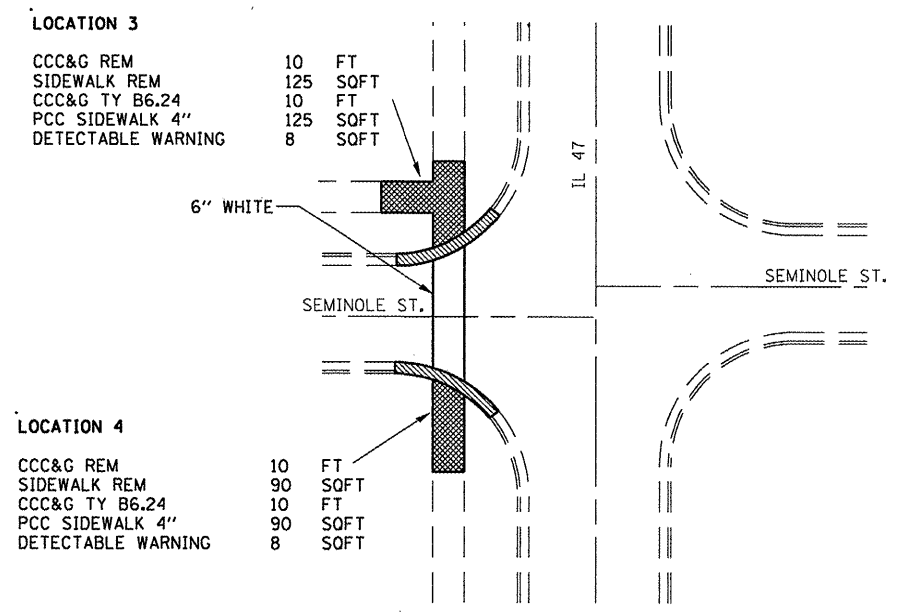
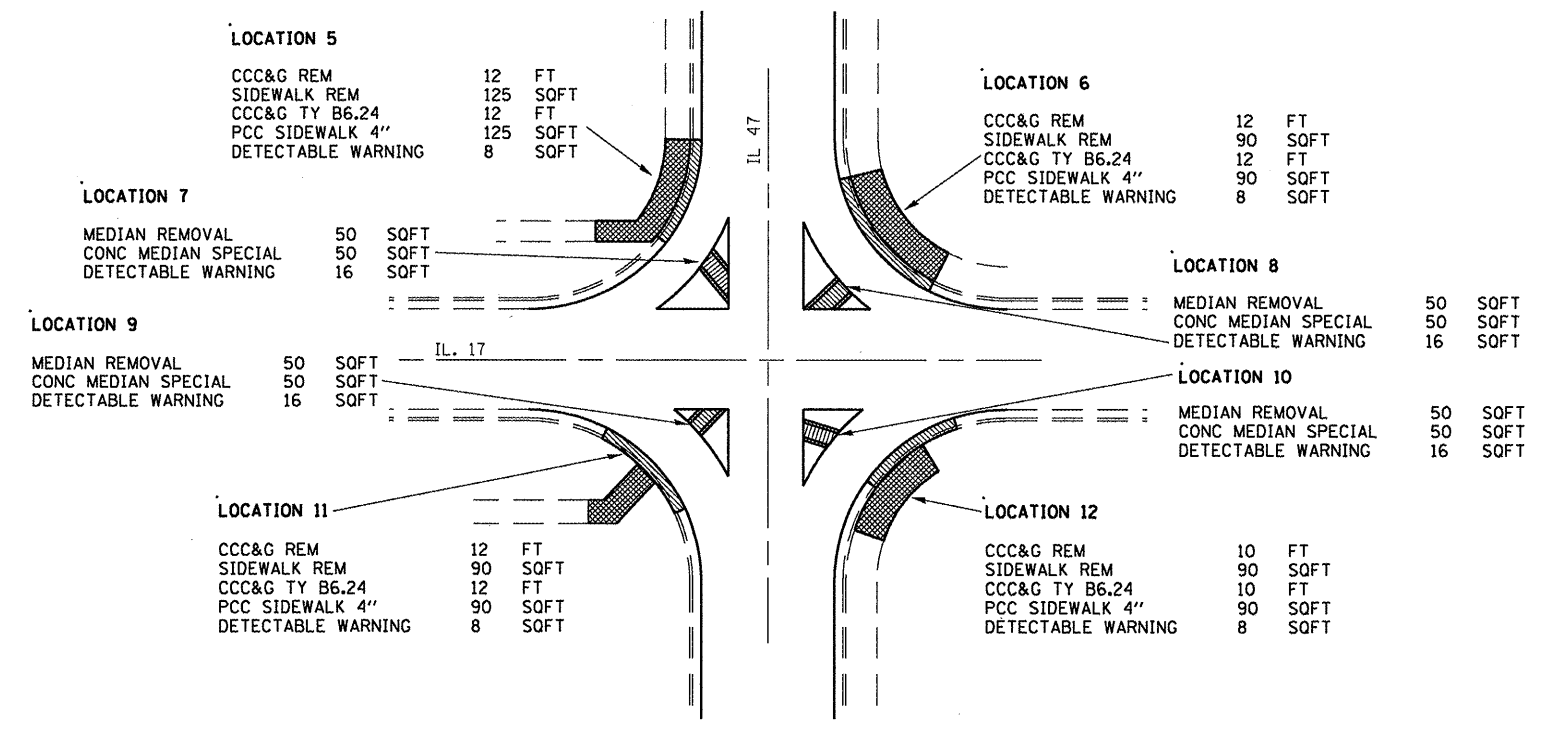


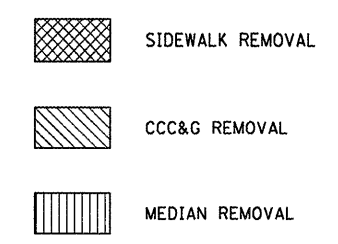
**IL 47 & WAUPANSIE ST.**



**IL 47 & SEMINOLE ST.**



**IL 47 & IL 17**



FILE NAME =	USER NAME = schwankeg	DESIGNED -	REVISED -	<b>STATE OF ILLINOIS DEPARTMENT OF TRANSPORTATION</b>	<b>INTERSECTION DETAILS ADA RAMPS</b>				F.A.P. RTE.	SECTION	COUNTY	TOTAL SHEETS	SHEET NO.		
at:\pwwork\pwwidots\schwankeg\d0119033\d066753-ahd-details.DGN		DRAWN -	REVISED -		SCALE:	SHEET NO.	OF	SHEETS	STA.	TO STA.	326	(119,120,121,122,123)RS-3	GRU & LIV	36	17
		PLOT SCALE = 100.0000' / IN.	REVISED -												
		PLOT DATE = Feb 11, 2009 - 02:17:30 PM	REVISED -												
											CONTRACT NO. 66753			ILLINOIS FED. AID PROJECT	