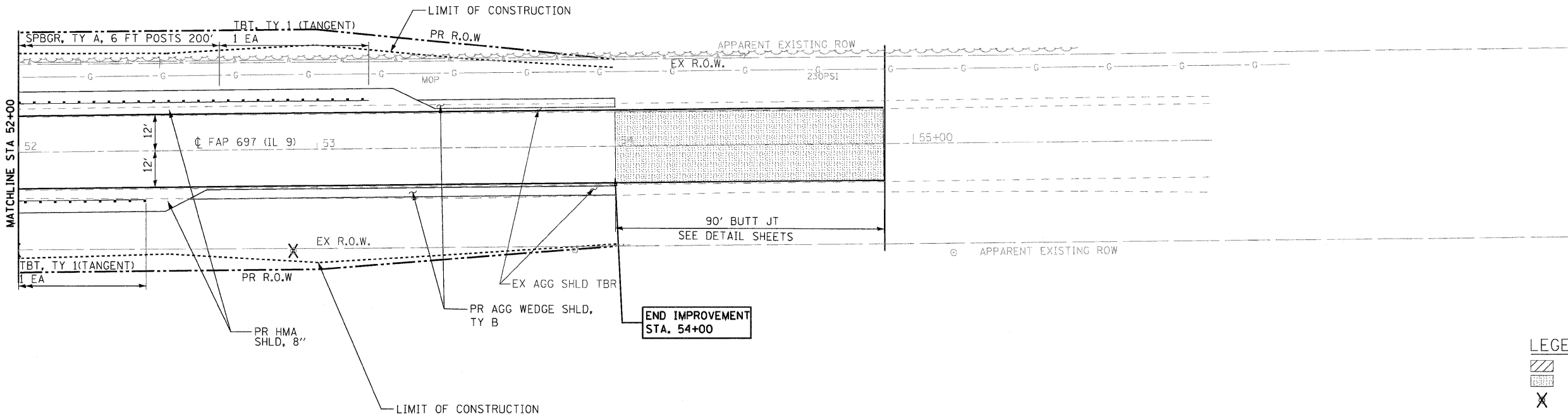
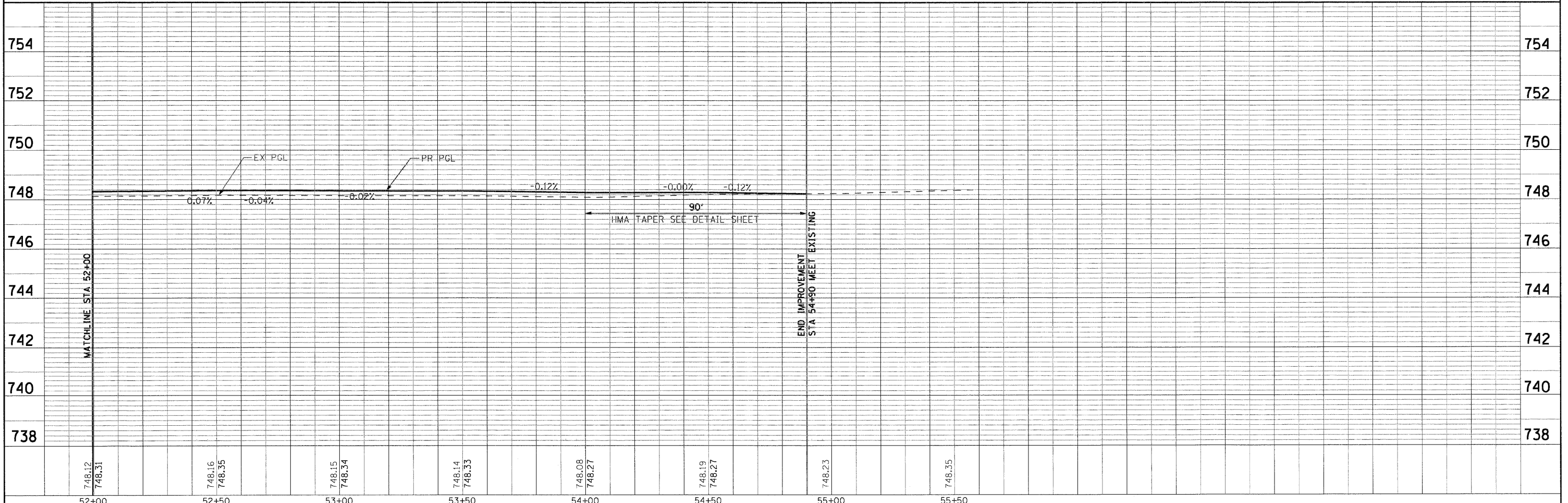



PLAN	SUBMITTED	DATE
	PLOTTED	
	GRADES CHECKED	
	STRUCTURE NOTATIONS CHECKED	
	NOTE BOOK NO.	
	CADD FILE NAME	

PROFILE	SUBMITTED	DATE
	PLOTTED	
	GRADES CHECKED	
	STRUCTURE NOTATIONS CHECKED	
	NOTE BOOK NO.	
	CADD FILE NAME	



**LEGEND:**  
 PAVEMENT REMOVAL FULL DEPTH  
 BUTT JOINT  
 TREE REMOVAL



FILE NAME =	USER NAME = #USER#	DESIGNED DB	REVISED -	<b>STATE OF ILLINOIS DEPARTMENT OF TRANSPORTATION</b>	<b>PLAN AND PROFILE SN 027-2552 SHEET 2 OF 2</b>	F.A.P. RTE. 697	SECTION (17)I	COUNTY FORD	TOTAL SHEETS 29	SHEET NO. 10	
#FILE#	PLOT SCALE = #SCALE#	DRAWN NS/RM	REVISED -			CONTRACT NO. 66874					
	PLOT DATE = #DATE#	CHECKED AS	REVISED -			FED. ROAD DIST. NO. [ILLINOIS] FED. AID PROJECT					
		DATE MARCH 2009	REVISED -			SCALE: 1"=20' SHEET NO. 1 OF 2 SHEETS STA. 52+00 TO STA. 54+90					