

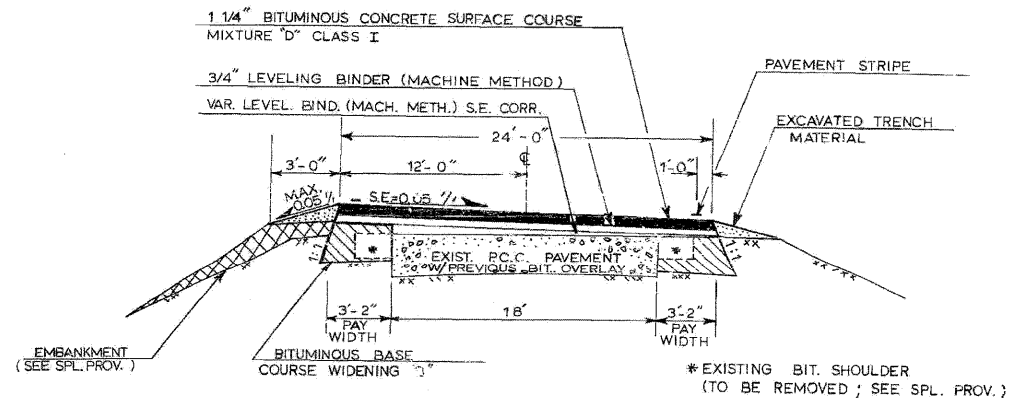
DATE	
BY	
REVISIONS	
PLANNED	
CHECKED	
NO. _____	
NOTE BOOK	
NO. _____	
FILE NAME	

DATE	
BY	
REVISIONS	
PLANNED	
CHECKED	
NO. _____	
NOTE BOOK	
NO. _____	
FILE NAME	

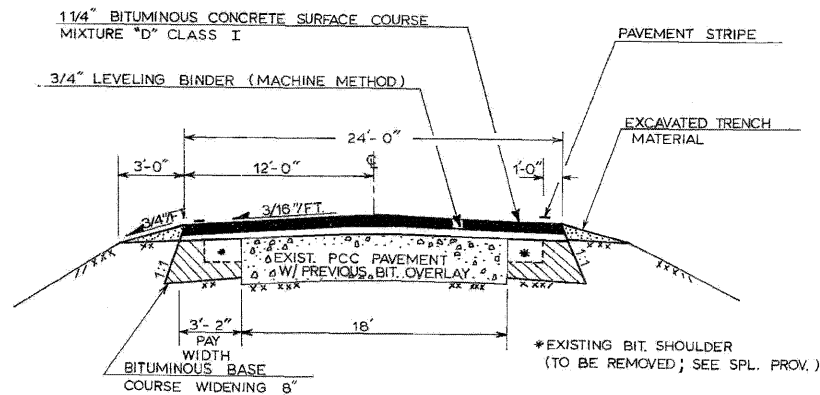
**EXISTING PLANS
FOR INFORMATION ONLY**

ROUTE	SECT. OR	COUNTY	TOTAL SHEET
FAP 697 17 W&RS		FORD	SHEET NUMBER
ILL. REG. 4	ILLINOIS	PROJECT	2

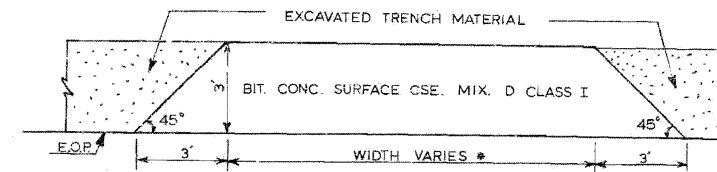
STR. 027-2536



TYPICAL SECTION
(FULL SUPERELEVATION)
LOG MILE 0.17 TO 0.34
LOG MILE 0.71 TO 0.90
175' S.E. TRANSITIONS

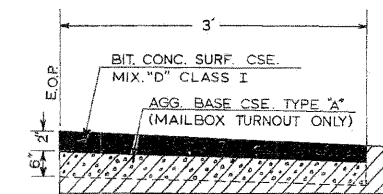


TYPICAL SECTION
(NORMAL CROWN)
LOG MILE 0.00 TO 0.14
LOG MILE 0.37 TO 0.65
LOG MILE 0.93 TO 3.03

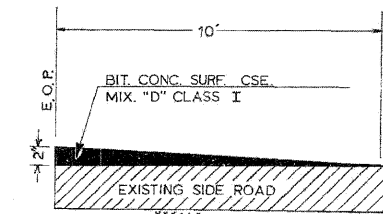


ENTRANCE PLAN

NOTE: SEE STD. 2171 FOR MAILBOX TURNOUT DIMENSIONS



DETAIL OF ENTRANCE AND MAILBOX TURNOUT TAPERS
(FEATHEREDGE BIT. SURF. AT ENTRANCES WITH RIGID SURFACE)



DETAIL OF SIDE ROAD TAPER
(EXCLUDING ILL. RTE. 115 & SIDEROAD AT EAST END OF IMPROVEMENT)

TYPICAL SECTIONS AND DETAILS

FILE NAME =	USER NAME = #USER#	DESIGNED DB	REVISED -	STATE OF ILLINOIS DEPARTMENT OF TRANSPORTATION	EXISTING PLAN - ROADWAY	F.A.P. RTE.	SECTION	COUNTY	TOTAL SHEETS	SHEET NO.	
#FILE#		DRAWN NS/RM	REVISED -			697	(171)	FORD	29	23	
	PLOT SCALE = #SCALE#	CHECKED AS	REVISED -			CONTRACT NO. 66874					
	PLOT DATE = #DATE#	DATE MARCH 2009	REVISED -			SCALE: 1"=20'	SHEET NO. 1 OF SHEETS	STA.	TO STA.	FED. ROAD DIST. NO.	ILLINOIS FED. AID PROJECT