

DESIGNER: CLARK JONES  
PHONE: (309)671-3452

PROJECT ENGINEER: JIM MILLER  
PHONE: (309)671-3451

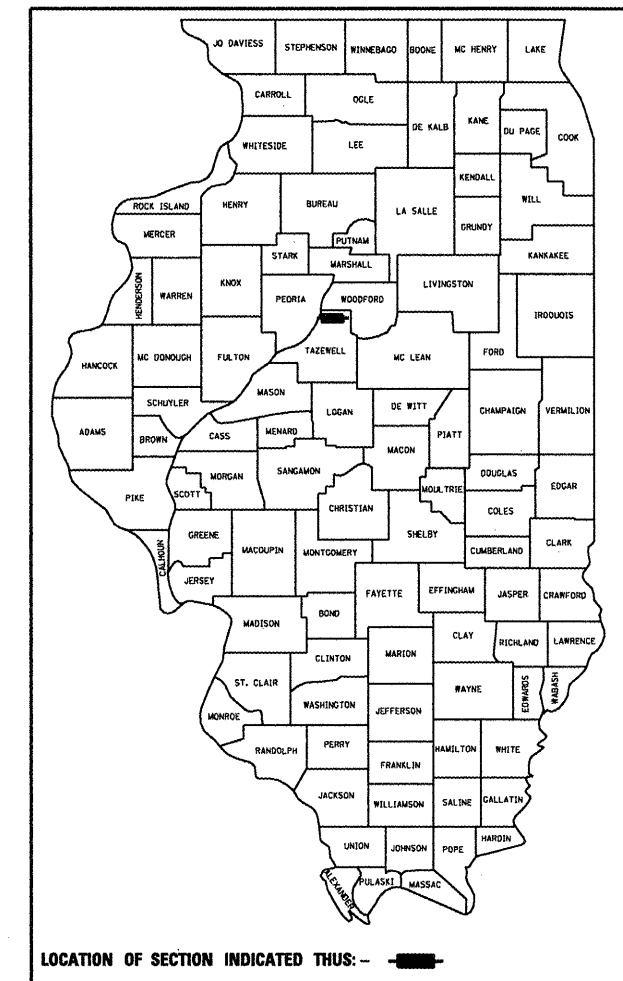
F.A.P. RTE.	SECTION	COUNTY	TOTAL SHEETS	SHEET NO.
673	(102-HB-2)1-2	TAZEWELL	17	1
FED. ROAD DIST. NO. 4		ILLINOIS	CONTRACT NO. 68857	

STATE OF ILLINOIS  
DEPARTMENT OF TRANSPORTATION  
DIVISION OF HIGHWAYS

**PROPOSED  
HIGHWAY PLANS**

FAP 673 (IL.116)  
SECTION (102-HB-2)1-2  
BRIDGE STEEL BEAM REPAIR  
TAZEWELL COUNTY

D-94-018-09



PROJECT CONSISTS OF STRAIGHTENING (3) DAMAGED STEEL BEAMS ON STRUCTURE CARRYING EB. IL.116 RAMP TRAFFIC TO WB. US.150 OVER IL.116 (SN.090-0069), LEADING ONTO McCLUGAGE BRIDGE

STATE OF ILLINOIS  
DEPARTMENT OF TRANSPORTATION  
DIVISION OF HIGHWAYS

SUBMITTED *Feb 2, 2009*

*[Signature]*  
DEPUTY DIRECTOR OF HIGHWAYS, REGION ENGINEER

*March 27, 2009*  
*Charles J. Graessle*  
ENGINEER OF DESIGN AND ENVIRONMENT

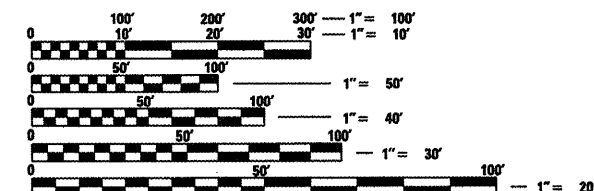
*March 27, 2009*  
*Christine M. Reed*  
DIRECTOR OF HIGHWAYS, CHIEF ENGINEER

PRINTED BY THE AUTHORITY  
OF THE STATE OF ILLINOIS

- INDEX OF SHEETS:
1. COVER SHEET
  2. COMMITMENTS & GENERAL NOTES
  3. SUMMARY OF QUANTITIES
  4. EXISTING CROSS SECTIONS
  5. SCHEDULE OF QUANTITIES
  - 6-7. GENERAL LAYOUT
  - 8-9. PROPOSED TRAFFIC CONTROL
  10. WIDTH RESTRICTION SIGNING
  - 11-17. REPAIR DETAILS

STANDARDS:

635011-02	701400-03	701901-01
701001-02	701402-07	704001-05
701006-03	701406-05	780001-02
701201-03	<i>701601-06</i>	

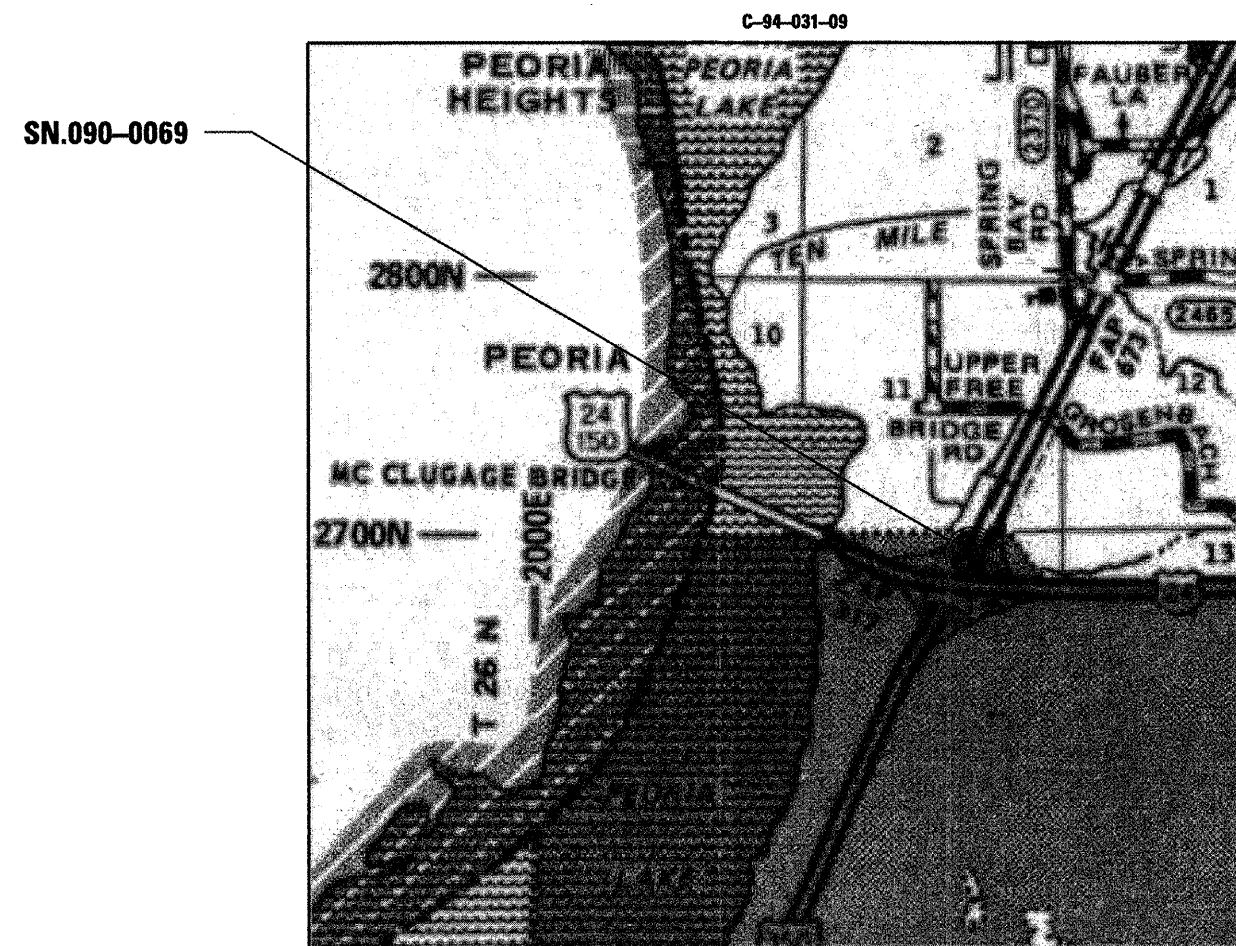


FULL SIZE PLANS HAVE BEEN PREPARED USING STANDARD ENGINEERING SCALES. REDUCED SIZED PLANS WILL NOT CONFORM TO STANDARD SCALES. IN MAKING MEASUREMENTS ON REDUCED PLANS, THE ABOVE SCALES MAY BE USED.

J.U.L.I.E.  
JOINT UTILITY LOCATION INFORMATION FOR EXCAVATION  
1-800-892-0123  
OR 811

PROJECT ENGINEER- JIM MILLER  
PROJECT MANAGER- MAUREEN ADDIS

CONTRACT NO. 68857



LOCATION MAP