




-  •HMA SURFACE REMOVAL, (VARIABLE DEPTH)
-  •HMA SURFACE REMOVAL, 4 1/4"
-  •HMA SURFACE REMOVAL, 2"

•SEE DETAIL SHEET #55

FILE NAME =	USER NAME = davissonjl	DESIGNED -	REVISED -
ct\pw\work\PWIDOT\DAVISONJL\dms38844\74158-sht-plan.dgn		DRAWN -	REVISED -
PLOT SCALE = 100,0000' / IN.		CHECKED -	REVISED -
PLOT DATE = 2/9/2009		DATE -	REVISED -

**STATE OF ILLINOIS
DEPARTMENT OF TRANSPORTATION**

I-57 PLAN

SCALE: SHEET NO. 10 OF 21 SHEETS STA. 1055+00 TO STA. 1084+00

F.A.I. RTE.	SECTION	COUNTY	TOTAL SHEETS	SHEET NO.
57	15(22,23,24,25,26)RS-3	COLES	87	35
CONTRACT NO. 74158				
ILLINOIS FED. AID PROJECT				